

+NOTICE!!

These documents have been scanned!

Do not place un-scanned documents beneath this notice!

Do not remove this notice from this file!

GPO Jacket No. 560-102
Print Order 61549
Rise Business Services, LLC
Job=AZ15 9/17/2019



Box Number= AZ15256



Claim Begin-End: AMC058298-AMC058301

1 Initial Receipt



AZ15256-1 AMC058298-AMC060025

UNITED STATES
DEPARTMENT OF THE INTERIOR
BUREAU OF LAND MANAGEMENT

No. 947531

Form 1370-20
(November 1967)

08-30-79 _____ DATE

_____ PARENT SERIAL NUMBER

_____ ASSIGNMENT SERIAL NUMBER

Mining Claim Location Notices(4): Mercury et al SUBJECT
APPLICANT: _____ REMITTER IF DIFFERENT THAN APPLICANT: _____

Manuel Canez et al
General Delivery
Arivaca, AZ 85701

INDEXED - AMC - 58298 - 58301

PURPOSE	FUND SYMBOL	AMOUNT
FILING FEE EARNED	140850	20.00
ADVANCE FILING FEE AND/OR RENTAL	14X6800	

ACRES	COUNTY	OLD LEASE	NEW LEASE
NEW LEASE			

	FUND SYMBOL	COUNTY	AMOUNT
APPLY: FILING FEE	140850		

ASSIGNMENT: COMPLETE AREA

PORTION OF AREA: ASSIGNED AREA

RENTAL _____

REFUND _____

RETAINED AREA

RETAIN IN UNEARNED ACCOUNT _____

TOTAL _____

REMARKS _____

OF INTEREST BUT NOT OF SPECIFIC AREA:

BOND FILED

NO BOND FILED

BY _____ DATE _____

DO NOT ACCEPT THIS COPY AS A RECEIPT

CASE FOLDER COPY

NOTICE!!

These documents have been scanned!

Do not place un-scanned documents beneath this notice!

Do not remove this notice from this file!

GPO Jacket No. 560-102
Print Order 61549
Rise Business Services, LLC
Job=AZ15 9/17/2019



Box Number= AZ15256



Claim Begin-End: AMC058298-AMC058301

2 Correspondence



AZ15256-1

AMC058298-AMC060025

Is your RETURN ADDRESS completed on the reverse side?

SENDER:

- Complete items 1 and/or 2 for additional services.
- Complete items 3, and 4a & b.
- Print your name and address on the reverse of this form so that we can return this card to you.
- Attach this form to the front of the mailpiece, or on the back if space does not permit.
- Write "Return Receipt Requested" on the mailpiece below the article number.
- The Return Receipt will show to whom the article was delivered and the date delivered.

I also wish to receive the following services (for an extra fee):

- 1. Addressee's Address
- 2. Restricted Delivery

Consult postmaster for fee.

3. Article Addressed to:

Manuel Canez, et al.
Box 56
Arivaca, AZ 85601

H2

F2

Abandonment 3800 (933) MH
A MC 58298 and 75599

4a. Article Number

764789

4b. Service Type

- Registered Insured
- Certified COD
- Express Mail Return Receipt for Merchandise


7. Date of Delivery

8. Addressee's Address (Only if requested and fee is paid)

5. Signature (Addressee)

Manuel Canez

6. Signature (Agent)



Thank you for using Return Receipt Service.

UNITED STATES POSTAL SERVICE



Official Business

PENALTY FOR PRIVATE
USE TO AVOID PAYMENT
OF POSTAGE, \$300



Print your name, address and ZIP Code here

Bureau of Land Management
Arizona State Office ~~(922)~~ (933)
P. O. Box 16563
Phoenix, Arizona 85011



United States Department of the Interior

BUREAU OF LAND MANAGEMENT

Arizona State Office
3707 N. 7th Street
P.O. Box 16563
Phoenix, Arizona 85011



IN REPLY REFER TO:

3800 (933) MH
A MC 58298
A MC 75599

APR 14 1995

CERTIFIED MAIL - RETURN RECEIPT REQUESTED

DECISION

Mining Claimant(s) : Mining Claim(s), Mill Site(s), and
as Shown on the : Tunnel Site(s) as Shown on the
Enclosed Sheet(s) : Enclosed Sheet(s)

MINING CLAIMS, MILL SITES, AND TUNNEL SITES DECLARED ABANDONED

Public Laws 102-381, 106 Stat. 1374, dated October 5, 1992, and 103-66, 107 Stat. 405, dated August 10, 1993, and the regulations implemented August 30, 1994, at 43 CFR §3833.1-5, "Maintenance fees" prescribe, unless otherwise exempted, that a \$100 maintenance fee for assessment year 1994-1995, must be paid to the Bureau of Land Management (BLM) for each mining claim, mill site, and tunnel site on or before August 31, 1994. If a qualifying Certification of Exemption From Payment of Rental Fee Form had been timely filed by August 31, 1993 for 1994, or a Maintenance Fee Payment Waiver Certification Form by August 31, 1994 for 1995, an affidavit of assessment work performed covering the mining claims and a notice of intention to hold for any mill or tunnel site (annual filing) was required to be filed, accompanied by \$5 for each claim or site on or before December 30, 1994. Failure to pay the maintenance fee by August 31, 1994, or if qualified, to file the annual filing by December 30, 1994, shall conclusively constitute an abandonment of the mining claim, mill site, or tunnel site, which shall be void.

The BLM records do not show receipt of the maintenance fee payment for the mining claim(s), mill site(s), and tunnel site(s) listed on the enclosed sheet(s) on or before August 31, 1994, or if qualified, an annual filing on or before December 30, 1994. If the maintenance fee was timely paid to the BLM, Arizona State Office for 1995, by August 31, 1994, or if qualified, an affidavit of assessment work performed for mining claims or a notice of intention to hold for mill or tunnel sites for 1994, was filed by December 30, 1994, please furnish a copy of the BLM receipt for payment and the BLM timely stamped document listing the mining claims or sites and the BLM serial numbers. The evidence must be received in this office no later than 30 days from receipt of this Decision. If the proof is not furnished during the 30-day period, the mining claim(s), mill site(s), and tunnel site(s) will be removed from the BLM records as abandoned and void.

If additional information is required, please call (602) 650-0518.

Mary Jo Yoas
Chief, Lands and Minerals Operations

Enclosure(s)

LEAD OWNER

CANEZ MANUEL , et al
BOX 56
ARIVACA AZ 85601

CO-OWNERS
CANEZ LETHA

ARIZONA LEAD FILE NUMBER - 58298

CASE SERIAL TYPE NUMBER	CLAIM NAME	LAST ASSMT.	CASE SERIAL TYPE NUMBER	CLAIM NAME	LAST ASSMT.
LD 58300	ARIZONA MINE	1994			

Closed
58300
8/31/94 MAI

ENTERED IN COMPUTER
APR 20 1995
JB

1995

MISSING ASSESSMENT LIST BY SERIAL NUMBER

PAGE 001

LEAD OWNER

CANEZ MANUEL

BOX 56

ARIVACA

AZ 85601

CO-OWNERS

NONE

ARIZONA

LEAD FILE NUMBER - 75599

CASE SERIAL TYPE NUMBER	CLAIM NAME	LAST ASSMT.	CASE SERIAL TYPE NUMBER	CLAIM NAME	LAST ASSMT.
PL 75600	YELLOW FLAKE	1994			



United States Department of the Interior

BUREAU OF LAND MANAGEMENT

Arizona State Office
3707 N. 7th Street
P.O. Box 16563
Phoenix, Arizona 85011

TAKE
PRIDE IN
AMERICA

IN REPLY REFER TO:

3800 (933) MH
A MC 58298
A MC 75599

APR 14 1995

CERTIFIED MAIL - RETURN RECEIPT REQUESTED

DECISION

Mining Claimant(s) : Mining Claim(s), Mill Site(s), and
as Shown on the : Tunnel Site(s) as Shown on the
Enclosed Sheet(s) : Enclosed Sheet(s)

MINING CLAIMS, MILL SITES, AND TUNNEL SITES DECLARED ABANDONED

Public Laws 102-381, 106 Stat. 1374, dated October 5, 1992, and 103-66, 107 Stat. 405, dated August 10, 1993, and the regulations implemented August 30, 1994, at 43 CFR §3833.1-5, "Maintenance fees" prescribe, unless otherwise exempted, that a \$100 maintenance fee for assessment year 1994-1995, must be paid to the Bureau of Land Management (BLM) for each mining claim, mill site, and tunnel site on or before August 31, 1994. If a qualifying Certification of Exemption From Payment of Rental Fee Form had been timely filed by August 31, 1993 for 1994, or a Maintenance Fee Payment Waiver Certification Form by August 31, 1994 for 1995, an affidavit of assessment work performed covering the mining claims and a notice of intention to hold for any mill or tunnel site (annual filing) was required to be filed, accompanied by \$5 for each claim or site on or before December 30, 1994. Failure to pay the maintenance fee by August 31, 1994, or if qualified, to file the annual filing by December 30, 1994, shall conclusively constitute an abandonment of the mining claim, mill site, or tunnel site, which shall be void.

The BLM records do not show receipt of the maintenance fee payment for the mining claim(s), mill site(s), and tunnel site(s) listed on the enclosed sheet(s) on or before August 31, 1994, or if qualified, an annual filing on or before December 30, 1994. If the maintenance fee was timely paid to the BLM, Arizona State Office for 1995, by August 31, 1994, or if qualified, an affidavit of assessment work performed for mining claims or a notice of intention to hold for mill or tunnel sites for 1994, was filed by December 30, 1994, please furnish a copy of the BLM receipt for payment and the BLM timely stamped document listing the mining claims or sites and the BLM serial numbers. The evidence must be received in this office no later than 30 days from receipt of this Decision. If the proof is not furnished during the 30-day period, the mining claim(s), mill site(s), and tunnel site(s) will be removed from the BLM records as abandoned and void.

If additional information is required, please call (602) 650-0518.

Mary Jo Yoas
Chief, Lands and Minerals Operations

Enclosure(s)

UNITED STATES POSTAL SERVICE

Official Business



PENALTY FOR PRIVATE
USE TO AVOID PAYMENT
OF POSTAGE, \$300



Print your name, address and ZIP Code here

Bureau of Land Management
Arizona State Office (922)
P. O. Box 16563
Phoenix, Arizona 85011

Is your RETURN ADDRESS completed on the reverse side?

SENDER:

- Complete items 1 and 2 for additional services.
- Complete items 3, and 4b.
- Print your name and address on the reverse of this form so that we can return this card to you.
- Attach this form to the front of the mailpiece, or on the back if space does not permit.
- Write "Return Receipt Requested" on the mailpiece below the article number.
- The Return Receipt will show to whom the article was delivered and the date delivered.

I also wish to receive the following services (for an extra fee):

1. Addressee's Address
 2. Restricted Delivery
- Consult postmaster for fee.

3. Article Addressed to:
 Canez Manuel, et al.
 Box 56
 Arivaca AZ 85601

Abandonment A MC 58298 (921-MH)

4a. Article Number
764844

4b. Service Type

Registered Insured

Certified COD

Express Mail Return Receipt for Merchandise

7. Date of Delivery
5-31-94

5. Signature (Addressee)
X Manuel M. Canez

6. Signature (Agent)

8. Addressee's Address (Only if requested and fee is paid)

Thank you for using Return Receipt Service.

LEAD OWNER

CANEZ MANUEL, et al
PO BOX 56
ARIVACA AZ 85601

CO-OWNERS
CANEZ JOHN
CANEZ GEORGE

ARIZONA LEAD FILE NUMBER - 58298

CASE TYPE	SERIAL NUMBER	CLAIM NAME	LAST ASSMT.	CASE TYPE	SERIAL NUMBER	CLAIM NAME	LAST ASSMT.
LD	58298	MERCURY	1992				

CO-OWNERS
CANEZ JOHN

ARIZONA LEAD FILE NUMBER - 58298

CASE TYPE	SERIAL NUMBER	CLAIM NAME	LAST ASSMT.	CASE TYPE	SERIAL NUMBER	CLAIM NAME	LAST ASSMT.
LD	58299	YELLOW CAP	1992				

Closed

58298 - 58299

8/31/93 JCH

ENTERED IN COMPUTER

5-24-94 SRWAS

(Handwritten mark)

October 1, 1979

Mr. Manuel M. Canez
General Delivery
Arivaca, Arizona 85601

Dear Mr. Canez:

This letter is to identify the serial numbers we have assigned to the mining claim location notices filed in this office on August 30, 1979.

<u>Serial Number</u>	<u>Name of Claim</u>
A MC 58298	Mercury
A MC 58299	Yellow Cap
A MC 58300	Arizona Mine
A MC 58301	Puertestito's Mine

Please refer to the claim names and the respective serial numbers in any future correspondence.

This letter will also acknowledge receipt of your Affidavit of Labor Performed and Improvements Made for the above mentioned claims for the assessment year 1978-79.

Enclosed is a chart showing requirements for filing affidavits of assessment work or notice of intention to hold mining claims.

Sincerely yours,

/s/ Robert L. Peterson

Chief, Branch of Records
and Data Management

Enclosure

BAhearn/vjh/9-29-79

B9

NOTICE!!

These documents have been scanned!

Do not place un-scanned documents beneath this notice!

Do not remove this notice from this file!

GPO Jacket No. 560-102
Print Order 61549
Rise Business Services, LLC
Job=AZ15 9/17/2019



Box Number= AZ15256



Claim Begin-End: AMC058298-AMC058301

3 Transfers



AZ15256-1

AMC058298-AMC060025

Michael Hornisher

Attorney at Law

2455 E. Speedway, Suite 104
Tucson, Arizona 85719
Telephone: (602) 327-4981

May 19, 1982

United States Government
Department of the Interior
Bureau of Land Management
Arizona State Office
201 North Central Avenue
Phoenix, Arizona

Re: Serial #A MC 58301 and A MC 58300

Dear Sirs:

Please find enclosed the now recorded Quitclaim Deed from the estate of Jose Canez to Manuel Canez and his wife, to mines referenced thereon. This is information is furnished to you pursuant to § 3833.3.

The name and mailing address of the persons to whom the interest in this claim has been sold, assigned, or otherwise transferred are: Manuel Canez and Letha Canez, husband and wife, P. O. Box 56, Aravaca, Arizona 85601.

Should you have any additional questions or need further information, please do not hesitate to contact me.

Sincerely,

Michael Hornisher
Michael Hornisher

MH:ms

Enc.

RECEIVED
B.L.M. AZ STATE OFFICE
MAY 24 1982
07:45 A.M.
PHOENIX, ARIZONA

*Updated
CP*

58300

STATE OF ARIZONA
COUNTY OF PIMA

ss.

I hereby certify that the within instrument was filed and recorded

For Tax Purposes:

COPY

When recorded, mail to:
Michael Hornisher, Esq.
2455 East Speedway #104
Tucson, Arizona 85719

in DOCKET 6774 P. 913
and indexed in DEEDS

File No.

40703

at the request of Michael Hornisher

MAY 5 1982 -4:15 PM

Computed

Witness my hand and official seal.

RICHARD J. KENNEDY

County Recorder

Photostated

By *Harvey Jones*

Deputy Recorder

Fee 3.00

Quit-Claim Deed

For the consideration of Ten Dollars, and other valuable considerations, I or we, MARIA CANEZ, surviving spouse and sole heir to the Estate of JOSE CANEZ

hereby quit-claim to MANUEL CANEZ and LETHA CANEZ, husband and wife

all right, title, or interest in the following real property situated in Pima County, Arizona;

ARIZONA MINE, located in the Cero Colorado Mining District, Pima County, Arizona.

Per notice of Mining location recorded in Book 000 or records of MInes at page 542.

Updated

EXEMPTION §42-1614 A-6

RECEIVED
B.L.M. AZ STATE OFFICE

MAY 24 1982

07:45 A.M.
PHOENIX, ARIZONA

RECEIVED
B.L.M. AZ STATE OFFICE

7:45 AM
PHOENIX, ARIZONA

Dated this 4th day of May, 1982

Maria Canez
MARIA CANEZ, surviving spouse and sole heir
to the Estate of JOSE CANEZ

Maria Canez
MARIA CANEZ

STATE OF ARIZONA
County of Pima

ss.

This instrument was acknowledged before me
this 4th day of May, 1982 by
MARIA CANEZ.

Margaret Spejko
Notary Public

My Commission will expire July 15, 1985

STATE OF ARIZONA
County of Pima

ss.

This instrument was acknowledged before me
this 4th day of May, 1982 by

MARIA CANEZ, surviving spouse and sole heir to the Estate of JOSE CANEZ

Margaret Spejko
Notary Public

My Commission will expire July 15, 1985



58300-01

Michael Hornisher

Attorney at Law

2455 E. Speedway, Suit 104
Tucson, Arizona 85719
Telephone: (602) 327-4981

May 7, 1982

United States Government
Department of the Interior
Bureau of Land Management
Arizona State Office
201 North Central Avenue
Phoenix, Arizona

*Updated
CP*

Re: Notice of Tranfer of Interest

Dear Sirs:

Pursuant to Part 3833.3, please find enclosed recorded Quitclaim Deeds to the one third interest of Maria Canez as surviving spouse and sole heir to the Estate of Jose Canez, deceased, to mine sites, namely, Puertosito's Mine, Serial #A MC 58301 and the Arizona Mine Serial # A MC 58300. Affidavits for performance of annual work have been filed and recorded for 1981 by Manuel Canez, Grantee under the enclosed Quitclaim Deeds.

Manuel Canez's mailing address is P. O. Box 56, Aravaca, Arizona 85601, the person to him an interest in the claim has been sold, assigned, or otherwise transferred.

Should you need any further information, please do not hesitate to contact me.

Sincerely,

Michael Hornisher

Michael Hornisher

MH:ms

Enc.

RECEIVED
B.L.M. AZ STATE OFFICE

MAY 10 1982

07:45 A.M.
PHOENIX, ARIZONA

ss. }
purposes:

hereby certify that the within instrument was and recorded
in DOCKET 6774 Pg. 914 and indexed in DEEDS

40704
Fee No.

at the request of Michael Hornisher

MAY 5 1982 -4:15 PM

Compared

Photostated

Fee: 3.00

When recorded, mail to:
Michael Hornisher, Esq.
2455 E. Speedway #104
Tucson, Arizona 85719

Witness my hand and official seal.

RICHARD J. KENNEDY, County Recorder

By Harmon Fox Deputy Recorder

Quit-Claim Deed

For the consideration of Ten Dollars, and other valuable considerations, I or we, MARIA CANEZ, surviving spouse and sole heir to the Estate of JOSE CANEZ

hereby quit-claim to MANUEL CANEZ and LETHA CANEZ, husband and wife

all right, title, or interest in the following real property situated in Pima County, Arizona;

PUERTESITO'S MINE, located in the Cero Colorado Mining District, Pima County, Arizona.

Per notice of Mining location recorded in Book 72 of Records of Mines at page 540.

EXEMPTION \$42-1614 A-6

RECEIVED
B.L.M. AZ STATE OFFICE
MAY 10 1982
07:45 A.M.
PHOENIX, ARIZONA

Dated this 4th day of May, 1982

Maria Canez
MARIA CANEZ, surviving spouse and sole
Heir to the Estate of JOSE CANEZ

Maria Canez
MARIA CANEZ

STATE OF ARIZONA }
County of Pima } ss.

This instrument was acknowledged before me
this 4th day of May, 1982 by
MARIA CANEZ.

Margaret Spijks
Notary Public
My Commission will expire July 15, 1985

STATE OF ARIZONA }
County of Pima } ss.

This instrument was acknowledged before me
this 4th day of May, 1982 by
MARIA CANEZ, surviving spouse and sole
heir to the Estate of JOSE CANEZ.

Margaret Spijks
Notary Public
My Commission will expire July 15, 1985



6774 PAGE 914

STATE OF ARIZONA }
COUNTY OF PIMA } ss.

For Tax Purposes:

When recorded, mail to:
Michael Hornisher, Esq.
2455 East Speedway #104
Tucson, Arizona 85719

I hereby certify that the within instrument was filed and recorded

in DOCKET 6774 PA. 913 and indexed in DEEDS

at the request of Michael Hornisher MAY 5 1982 -4 15 PM

Witness my hand and official seal.

RICHARD J. KENNEDY, County Recorder

By Karen Jones Deputy Recorder

Fee No.

40703

Computed

Photostated

Fee: 3.00

Quit-Claim Deed

For the consideration of Ten Dollars, and other valuable considerations, I or we, MARIA CANEZ, surviving spouse and sole heir to the Estate of JOSE CANEZ

hereby quit-claim to MANUEL CANEZ and LETHA CANEZ, husband and wife

all right, title, or interest in the following real property situated in Pima County, Arizona;

ARIZONA MINE, located in the Cero Colorado Mining District, Pima County, Arizona.

Per notice of Mining location recorded in Book 000 or records of Mines at page 542.

EXEMPTION §42-1614 A-6

RECEIVED
B.L.M. AZ STATE OFFICE
MAY 10 1982
07:45 A.M.
PHOENIX, ARIZONA

Dated this 4th day of May, 1982

Maria Canez
MARIA CANEZ, surviving spouse and sole heir to the Estate of JOSE CANEZ

Maria Canez
MARIA CANEZ

STATE OF ARIZONA }
County of Pima } ss.

This instrument was acknowledged before me this 4th day of May, 1982 by MARIA CANEZ.

Margaret Szepko
Notary Public
My Commission will expire July 15, 1985

STATE OF ARIZONA }
County of Pima } ss.

This instrument was acknowledged before me this 4th day of May, 1982 by MARIA CANEZ, surviving spouse and sole heir to the Estate of JOSE CANEZ

Margaret Szepko
Notary Public
My Commission will expire July 15, 1985

58301 E-1

COPY

When recorded, mail to:
Michael Hornisher, Esq.
2455 E. Speedway #104
Tucson, Arizona 85719

I hereby certify that the within instrument was filed and recorded
in DOCKET 6774 Pg. 914
and indexed in DEEDS
at the request of Michael Hornisher

40704
Fee No.
MAY 5 1982 -4:15 PM
Compared
Photostated
Fee 3.00

Witness my hand and official seal.

RICHARD J. KENNEDY, County Recorder

By *[Signature]* Deputy Recorder

Quit-Claim Deed

For the consideration of Ten Dollars, and other valuable considerations, I or we, MARIA CANEZ, surviving spouse and sole heir to the Estate of JOSE CANEZ

hereby quit-claim to MANUEL CANEZ and LETHA CANEZ, husband and wife

all right, title, or interest in the following real property situated in Pima County, Arizona;

PUERTESITO'S MINE, located in the Cero Colorado Mining District, Pima County, Arizona.

Per notice of Mining location recorded in Book 72 of Records of Mines at page 540.

EXEMPTION §42-1614 A-6

Updated CD

Dated this 4th day of May, 1982

Maria Canez
MARIA CANEZ, surviving spouse and sole heir to the Estate of JOSE CANEZ

Maria Canez
MARIA CANEZ

STATE OF ARIZONA }
County of Pima } ss.

This instrument was acknowledged before me
this 4th day of May, 1982 by
MARIA CANEZ.

Margaret Szyk
Notary Public
My Commission will expire July 15, 1985

STATE OF ARIZONA }
County of Pima } ss.

This instrument was acknowledged before me
this 4th day of May, 1982 by
MARIA CANEZ, surviving spouse and sole heir to the Estate of JOSE CANEZ.

Margaret Szyk
Notary Public
My Commission will expire July 15, 1985

6774 114 314

mail (2)

A 58301

STATE OF ARIZONA, } I hereby certify that the within instrument was filed and recorded Fee No.:
 County of PIMA } ss. JUL 13 1979 -4 55 PM B.L.M. AZ STATE OFFICE 081552
 In Docket No. 6069, Page 1341, at the request of Manuel Canez AUG 30 3 26 PM '79
 Indexed:
 Compared:
 Photostated:
 Fee: \$ 3.00
 I.R.S.: \$

When recorded mail to:
5231 S. Hampton
85706

Witness my hand and official seal
 IDA MAE SMYTH
 PIMA COUNTY
 County Recorder
 By Ida Mae Smyth
 Deputy Recorder

Quit-Claim Deed

For the consideration of Ten Dollars, and other valuable considerations, I or we,
JUAN CANEZ and DOLORES CANEZ, husband and wife,
 hereby quit-claim to
MANUEL CANEZ and LETHA CANEZ, husband and wife,
 all right, title, or interest in the following real property situated in Pima County, Arizona:

PUERTESITO'S MINE, located in the Cero Colorado Mining District,
Pima County, Arizona.

Per notice of Mining location recorded in Book 72 of Records of Mines
at page 540.

Dated this 6th day of July, 19 79

Juan A. Canez
JUAN CANEZ
Dolores Canez
DOLORES CANEZ
 This instrument was acknowledged before me this 6th
 day of July, 19 79, by
Juan Canez and Dolores Canez, husband
and wife.
Ida Mae Smyth
 Notary Public.

STATE OF ARIZONA }
 County of Pima } ss.

My commission will expire Oct. 3, 1979

6069 PAGE 1341

NOTICE!!

These documents have been scanned!

Do not place un-scanned documents beneath this notice!

Do not remove this notice from this file!

GPO Jacket No. 560-102
Print Order 61549
Rise Business Services, LLC
Job=AZ15 9/17/2019



Box Number= AZ15256



Claim Begin-End: AMC058298-AMC058301

4 Annual Filings



AZ15256-1

AMC058298-AMC060025

58298

UNITED STATES
DEPARTMENT OF THE INTERIOR
BUREAU OF LAND MANAGEMENT
**MAINTENANCE FEE PAYMENT FORM FOR
LODE CLAIMS, MILL SITES, AND TUNNEL SITES**

Remitter Name: Manuel Cañer
 Mailing Address: P.O. Box 56
 City, State, Zip: Arivaca, AZ 85601

Check here if this is a change of address.

FOR COUNTY RECORDER'S USE

No. of claims/sites 1
 x \$155 per claim/site
 Total due BLM \$⁰ 155.00

1. The maintenance fee may be paid by cash, check, money order, Bureau of Land Management (BLM) Declining Deposit Account, or credit card (VISA, American Express, Discover, or MasterCard). Payments must be remitted to the BLM State Office where your claim or site is recorded and received on or before September 1. If the payment is mailed, the envelope must be postmarked by a bona fide delivery service on or before September 1 and received at the proper BLM State Office within 15 calendar days after the due date. Payments may also be made by telephone using a credit card. A complete listing of BLM State Offices with their addresses and phone numbers can be found at <http://www.blm.gov>.

2. The maintenance fee for the following claim(s)/site(s) applies to the assessment year 2019

CLAIM/SITE NAME	BLM SERIAL NO.
<u>Puertecito</u>	<u>58301</u>

RECEIVED
 BLM STATE OFFICE
 PHOENIX, ARIZONA
 2018 AUG 29 P 2:56

Use a separate sheet for additional claim/site names, serial numbers, and claimant names and addresses.

4250508

(Continued on page 2)

ENTERED
 SEP 05 2018
 BY: RAM

Manuel Cácer
P.O. Box 56
Avivaca, AZ
85601

RECEIVED
BLM AZ STATE OFFICE

2018 AUG 29 P 2:56

PHOENIX, ARIZONA

PHOENIX, AZ 852

25 AUG 2018 PM 9 L

FOREVER
USA



Bureau of Land Management
Arizona State Office
One North Central Avenue
Suite 800
Phoenix, AZ

85004

85004-442700



© USPS 2016

THIS ENVELOPE IS RECYCLABLE AND MADE WITH 30% POST CONSUMER CONTENT



United States Department of the Interior
Bureau of Land Management
 DIV OF LANDS, MINRLS & ENERGY
 ONE N CENTRAL AVE
 PHOENIX, AZ 85004 -4427
 Phone: 602-417-9200

Receipt

No: 4250508

Transaction #: 4366012	
Date of Transaction: 08/30/2018	
CUSTOMER:	
MANUEL M CANEZ PO BOX 56 ARIVACA, AZ 85601-0056 US	

LINE #	QTY	DESCRIPTION	REMARKS	UNIT PRICE	TOTAL
1	1.00	LOCATABLE MINERALS / MINING CLAIMS- NOT NEW-UNADJUD, ONE AUTH NO. ONLY / MINING CLAIM MONEY RECEIVED CASES: AMC58301/\$155.00	MAINT 2019/1	- n/a -	155.00
TOTAL:					\$155.00

PAYMENT INFORMATION			
1	AMOUNT:	155.00	POSTMARKED: N/A
	TYPE:	CHECK	RECEIVED: 08/29/2018
	CHECK NO:	25332645791	
	NAME:	CANEZ, MANUEL M PO BOX 56 ARIVACA AZ 85601-0056 US	

REMARKS

This receipt was generated by the automated BLM Collections and Billing System and is a paper representation of a portion of the official electronic record contained therein.

58298

UNITED STATES
DEPARTMENT OF THE INTERIOR
BUREAU OF LAND MANAGEMENT
**MAINTENANCE FEE PAYMENT FORM FOR
LODE CLAIMS, MILL SITES, AND TUNNEL SITES**

Remitter Name: Manuel Cañes
Mailing Address: P.O. Box 56
City, State, Zip: Arivaca, AZ 85601

Check here if this is a change of address.

FOR COUNTY RECORDER'S USE

No. of claims/sites 1
x \$155 per claim/site
Total due BLM \$ 155.00

- The maintenance fee may be paid by cash, check, money order, Bureau of Land Management (BLM) Declining Deposit Account, or credit card (VISA, American Express, Discover, or MasterCard). Payments must be remitted to the BLM State Office where your claim or site is recorded and received on or before September 1. If the payment is mailed, the envelope must be postmarked by a bona fide delivery service on or before September 1 and received at the proper BLM State Office within 15 calendar days after the due date. Payments may also be made by telephone using a credit card. A complete listing of BLM State Offices with their addresses and phone numbers can be found at <http://www.blm.gov>.
- The maintenance fee for the following claim(s)/site(s) applies to the assessment year 2018

CLAIM/SITE NAME	BLM SERIAL NO.
Puertecito	58301

RECEIVED
BLM AZ STATE OFFICE
2017 AUG 30 A 10:23
PHOENIX, ARIZONA

Use a separate sheet for additional claim/site names, serial numbers, and claimant names and addresses.

3967408

(Continued on page 2)

INTERESTED
SEP 05 2017
BY: RAM

P.O. Box 56
Avivaca, AZ

RECEIVED
BLM AZ STATE OFFICE

2017 AUG 30 A 10:23

PHOENIX, ARIZONA

45601

PHOENIX AZ 852

28 AUG 2017 PM 8 L



Bureau of Land Management
Arizona. State Office
1 North Central Avenue, Suite 8
Phoenix, AZ

85004

00744-4038B

© USPS 2013

THIS ENVELOPE IS RECYCLABLE AND MADE WITH 30% POST CONSUMER CONTENT



United States Department of the Interior
Bureau of Land Management
 DIV OF LANDS, MINRLS & ENERGY
 ONE N CENTRAL AVE
 PHOENIX, AZ 85004 -4427
 Phone: 602-417-9200

Receipt

No: 3967408

Transaction #: 4077301	
Date of Transaction: 08/31/2017	
CUSTOMER:	
	MANUEL M CANEZ PO BOX 56 ARIVACA, AZ 85601-0056 US

LINE #	QTY	DESCRIPTION	REMARKS	UNIT PRICE	TOTAL
1	1.00	LOCATABLE MINERALS / MINING CLAIMS- NOT NEW-UNADJUD, ONE AUTH NO. ONLY / MINING CLAIM MONEY RECEIVED CASES: AMC58301/\$155.00	MAINT 2018/1	- n/a -	155.00
TOTAL:					\$155.00

PAYMENT INFORMATION			
1	AMOUNT:	155.00	POSTMARKED: 08/28/2017
	TYPE:	CHECK	RECEIVED: 08/30/2017
	CHECK NO:	17626289474	
	NAME:	CANEZ, SEBASTIAN PO BOX 56 ARIVACA AZ 85601-0056 US	

REMARKS

This receipt was generated by the automated BLM Collections and Billing System and is a paper representation of a portion of the official electronic record contained therein.

58301

MAINTENANCE FEE PAYMENT

Claimant Name: Manuel M. Cañez
 Address: 36597 S. White Buffalo Ln. P.O. Box 56
 City: Avivaca State: AZ Zip: 85601
 Telephone: (520) 460-0044
 E-mail address: Sabc82@yahoo.com
 Signature: [Signature] for Manuel Cañez

RECEIVED
 BLM AZ STATE OFFICE
 PHOENIX, ARIZONA
 2016
 2016 SEP - 6 P 2:55
 BLM
 Date
 Stamp

Check here if this is a change of address.

LINE NO.	AMC NUMBER	CLAIM/SITE NAME	COUNTY RECORDER DATA (If available)	TWP	RNG	SEC
1	58301	Puertecito	Book: 72, page 540	20 S.	10 E.	36
2						
3						
4						
5						
6						
7						
8						
9						
10						

List additional claims on Form MCF114.

Bureau of Land Management
 Arizona State Office
 www.blm.gov/az/

No. of Claims: 1 x ~~\$140~~ = 155
 Check No: 2305142139 Unit. 155 [Signature]
 Receipt No.: 3654146
 For BLM Use Only

Form: MCF112
 Revised July 2009

This form is available from the Arizona Department of Mines and Mineral Resources and may be reproduced.

SEP 08 2016
 BY: RAM



USA FOREVER 2016

Manuel Cañer
P.O. BOX 56
Orivaca, AZ

RECEIVED
BLM AZ STATE OFFICE
2016 SEP -6 PM 5:55
PHOENIX, ARIZONA

Bureau of Land Management
Arizona State Office
One North Central Avenue
Suite 800
Phoenix, AZ

85004, -41427

8500494427 0041



United States Department of the Interior
Bureau of Land Management
 DIV OF LANDS, MINRLS & ENERGY
 ONE N CENTRAL AVE
 PHOENIX, AZ 85004 -4427
 Phone: 602-417-9200

Receipt

No: 3654146

Transaction #: 3758207	
Date of Transaction: 09/07/2016	
CUSTOMER:	
MANUEL M CANEZ 36597 S WHITE BUFFALO LN BOX 56 ARIVACA,AZ 85601 US	

LINE #	QTY	DESCRIPTION	REMARKS	UNIT PRICE	TOTAL
1	1.00	LOCATABLE MINERALS / MINING CLAIMS- NOT NEW-UNADJUD,ONE AUTH NO. ONLY / MINING CLAIM MONEY RECEIVED CASES: AMC58301/\$155.00	MAINT 2017/1	- n/a -	155.00
TOTAL:					\$155.00

PAYMENT INFORMATION			
1	AMOUNT:	155.00	POSTMARKED: N/A
	TYPE:	CHECK	RECEIVED: 09/06/2016
	CHECK NO:	23051621351	
	NAME:	CANEZ, SEBASTIAN 36597 S WHITE BUFFALO LN BOX 56 ARIVACA AZ 85601 US	

REMARKS

This receipt was generated by the automated BLM Collections and Billing System and is a paper representation of a portion of the official electronic record contained therein.

58298

MAINTENANCE FEE PAYMENT

Claimant Name: Manuel M. Cañez
 Address: 36597 S. White Buffalo Ln. P.O. Box 56
 City: Arivaca State: AZ Zip: 85601
 Telephone: (520) 460-0044
 E-mail address: Sabc82@yahoo.com
 Signature: [Signature] for Manuel Cañez

RECEIVED
 BLM ARIZONA OFFICE
 2015 AUG 25 P 2:27
 PHOENIX, ARIZONA
 BLM
 Date
 Stamp

Check here if this is a change of address.

LINE NO.	AMC NUMBER	CLAIM/SITE NAME	COUNTY RECORDER DATA (If available)	TWP	RNG	SEC
1	58301	Puertecito	Book: 72, page 540	20s.	10E.	36
2						
3						
4						
5						
6						
7						
8						
9						
10						

List additional claims on Form MCF114.

No. of Claims*: 1 x \$155 = \$155.00
 Check No: M.O. Init. CAH
 Receipt No.: 3377569
 For BLM Use Only

Bureau of Land Management
 Arizona State Office
www.blm.gov/az/

* \$155 per lode mining claim, mill site, or tunnel site; and \$155 for each 20 acres or portion thereof for each placer mining claim.

Form: MCF112
 Revised July 2014

This form is available from the Arizona Geological Survey and may be reproduced.

ENTERED
 AUG 28 2015
 BY: RR

Mmanuel Cañer
P.O. Box 54
Arivaca, AZ
85601

RECEIVED
BLM AZ STATE OFFICE

2015 AUG 25 P 2:07

PHOENIX, ARIZONA


PHOENIX, AZ 85004
21 AUG 2015 PM 11 L



Bureau of Land Management
Arizona State Office
One North Central Avenue
Suite 800
Phoenix, AZ

85004-4427

85004442700



United States Department of the Interior
Bureau of Land Management
 LANDS/RECREATION & PLANNING
 ONE N CENTRAL AVE
 PHOENIX, AZ 85004 -2203
 Phone: 602-417-9200

Receipt

No: 3377569

Transaction #: 3475818	
Date of Transaction: 08/26/2015	
CUSTOMER:	
MANUEL M CANEZ 36597 S WHITE BUFFALO LN ARIVACA, AZ 85601 US	

LINE #	QTY	DESCRIPTION	REMARKS	UNIT PRICE	TOTAL
1	1.00	LOCATABLE MINERALS / MINING CLAIMS- NOT NEW-UNADJUD, ONE AUTH NO. ONLY / MINING CLAIM MONEY RECEIVED CASES: AMC58301/\$155.00	MAINT FEE PYMNT - 1 2016	- n/a -	155.00
TOTAL:					\$155.00

PAYMENT INFORMATION					
1	AMOUNT:	155.00	POSTMARKED:	08/21/2015	
	TYPE:	CHECK	RECEIVED:	08/25/2015	
	CHECK NO:	21914799827			
	NAME:	CANEZ, SEBASTIAN PO BOX 56 ARIVACA AZ 85601 US			

REMARKS

This receipt was generated by the automated BLM Collections and Billing System and is a paper representation of a portion of the official electronic record contained therein.

Amc 58298

MAINTENANCE FEE PAYMENT

Claimant Name: Manuel M Cañez
Address: 36597 S. White Buffalo Ln. P.O.
City: Aviaca State: AZ Zip: 85601 Box 56
Telephone: (720) 358-8057
E-mail address: Sabc 82 @ Yahoo . com
Signature: [Signature] for Manuel Cañez

Check here if this is a change of address.

RECEIVED
BLM AZ STATE OFFICE
2014 AUG 22 P 3:22
PHOENIX, ARIZONA
BLM
Date
Stamp

LINE NO.	AMC NUMBER	CLAIM/SITE NAME	COUNTY RECORDER DATA (If available)	TWP	RNG	SEC
1	58301	Puertecito	Book: 72, page 540	20s.	10 E.	36
2						
3						
4						
5						
6						
7						
8						
9						
10						

List additional claims on Form MCF114.

Bureau of Land Management
Arizona State Office
www.blm.gov/az/

ENTERED
AUG 26 2014
BY: PB

No. of Claims: 1 x \$140 = \$140.00
Check No: M.O. Init. AA
Receipt No.: 3110607
For BLM Use Only

Form: MCF112
Revised July 2009


Manuel Cañer
P.O. Box 56
Avivaca, AZ
85601

RECEIVED
BLM AZ STATE OFFICE

2014 AUG 22 P 3:22

Bureau of Land Management
PHOENIX, ARIZONA
Arizona State Office
One North Central Avenue
Suite 800
Phoenix, AZ

85004-4427



85004\$4427



United States Department of the Interior
Bureau of Land Management
 LANDS/RECREATION & PLANNING
 ONE N CENTRAL AVE
 PHOENIX, AZ 85004 -2203
 Phone: 602-417-9200

Receipt

No: 3110607

Transaction #: 3202310		ENTERED INTO COMPUTER
Date of Transaction: 08/25/2014		
CUSTOMER: AUG 25 2014 <i>PB</i>		
MANUEL M CANEZ 36597 S WHITE BUFFALO LN ARIVACA,AZ 85601 US		

LINE #	QTY	DESCRIPTION	REMARKS	UNIT PRICE	TOTAL
1	1.00	LOCATABLE MINERALS / MINING CLAIMS- NOT NEW-UNADJUD,ONE AUTH NO. ONLY / MINING CLAIM MONEY RECEIVED CASES: AMC58301/\$155.00	MAINT FEE PYMNT (1) 2015	- n/a -	155.00
TOTAL:					\$155.00

PAYMENT INFORMATION					
1	AMOUNT:	155.00	POSTMARKED:	08/20/2014	
	TYPE:	CHECK	RECEIVED:	08/22/2014	
	CHECK NO:	51097550681			
	NAME:	CANEZ, SABASTIAN PO BOX 56 ARIVACA AZ 85601 US			

REMARKS

This receipt was generated by the automated BLM Collections and Billing System and is a paper representation of a portion of the official electronic record contained therein.

Amc 58298

MAINTENANCE FEE PAYMENT

Claimant Name: Manuel M Cañer
 Address: 36597 S. White Butte Ln. P.O. Box 56
 City: Avivaca State: AZ Zip: 85601
 Telephone: (520) 358-8057
 E-mail address: Sabc 82 @ Yahoo . Com
 Signature: [Signature] TREE For Letta Mae Cañer

Check here if this is a change of address.

RECEIVED
 BLM AZ STATE OFFICE
 2013 AUG 22 P 2:58
 PHOENIX, ARIZONA

BLM
 Date
 Stamp

LINE NO.	AMC NUMBER	CLAIM/SITE NAME	COUNTY RECORDER DATA (If available)	TWP	RNG	SEC
1	58301	Puertecito	Book: 72, page 540	20 S.	10 E.	36
2						
3						
4						
5						
6						
7						
8						
9						
10						

List additional claims on Form MCF114.

Bureau of Land Management
 Arizona State Office
 www.blm.gov/az/

ENTERED
 AUG 28 2013

No. of Claims: 1 x \$140 = 140
 Check No: cash Init. nctt
 Receipt No.: 28625820
 For BLM Use Only

Form: MCF112
 Revised July 2009

**United States Department of the Interior
Bureau of Land Management
LANDS/RECREATION & PLANNING
ONE N CENTRAL AVE
PHOENIX, AZ 85004 -2203
Phone: 602-417-9200**

Receipt

No: 2862586

Transaction #: 2948473	
Date of Transaction: 08/22/2013	
CUSTOMER:	
	MANUEL M CANEZ PO BOX 56 ARIVACA, AZ 85601-0056 US

LINE #	QTY	DESCRIPTION	REMARKS	UNIT PRICE	TOTAL
1	1.00	LOCATABLE MINERALS / MINING CLAIMS- NOT NEW-UNADJUD, ONE AUTH NO. ONLY / MINING CLAIM MONEY RECEIVED CASES: AMC58301/\$420.00	MAINT 2014/3	- n/a -	420.00
TOTAL:					\$420.00

PAYMENT INFORMATION					
1	AMOUNT:	420.00	POSTMARKED:	N/A	
	TYPE:	CASH	RECEIVED:	08/22/2013	
	NAME:	CANEZ, MANUEL M PO BOX 56 ARIVACA AZ 85601-0056 US			

REMARKS	

This receipt was generated by the automated BLM Collections and Billing System and is a paper representation of a portion of the official electronic record contained therein.

AMC 58298

MAINTENANCE FEE PAYMENT

Claimant Name: Mannel M. Cañez
Address: 36597 S. White Buffalo Ln. P.O. Box 56
City: Aviaca State: AZ Zip: 85601
Telephone: (520) 625-3210
E-mail address: _____
Signature: [Signature]

Check here if this is a change of address.

BLM
Date
Stamp
RECEIVED
BLM AZ STATE OFFICE
PHOENIX, ARIZONA
2012 AUG 16
A 11:05

LINE NO.	AMC NUMBER	CLAIM/SITE NAME	COUNTY RECORDER DATA (If available)	TWP	RNG	SEC
1	58301	Puertecito	Book: 72, Page 540	20 S.	10 E.	36
2						
3						
4						
5						
6						
7						
8						
9						
10						

List additional claims on Form MCF114.

Bureau of Land Management
Arizona State Office
www.blm.gov/az/

No. of Claims: 1 x \$140 = \$140.00
Check No: M.O. Init. CAH
Receipt No.: 21032984
For BLM Use Only

Form: MCF112
Revised July 2009

This form is available from the Arizona Department of Mines and Mineral Resources and may be reproduced.

ENTERED IN COMPUTER

RS 8-24-12

United States Department of the Interior
Bureau of Land Management
 LANDS/RECREATION & PLANNING
 ONE N CENTRAL AVE
 PHOENIX, AZ 85004 -2203
 Phone: 602-417-9200

Receipt

No: 2632984

Transaction #: 2713499	
Date of Transaction: 08/17/2012	
CUSTOMER:	
MANUEL M CANEZ PO BOX 56 ARIVACA, AZ 85601-0056 US	

LINE #	QTY	DESCRIPTION	REMARKS	UNIT PRICE	TOTAL
1	1.00	LOCATABLE MINERALS / MINING CLAIMS-NOT NEW-UNADJUD, ONE AUTH NO. ONLY / MINING CLAIM MONEY RECEIVED CASES: AMC58301/\$140.00	MAINT FEE PYMNT (1) 2013	- n/a -	140.00
TOTAL:					\$140.00

PAYMENT INFORMATION			
1	AMOUNT:	140.00	POSTMARKED: N/A
	TYPE:	CHECK	RECEIVED: 08/16/2012
	CHECK NO:	19806195767	
	NAME:	CANEZ, MANUEL M PO BOX 56 ARIVACA AZ 85601-0056 US	

REMARKS

This receipt was generated by the automated BLM Collections and Billing System and is a paper representation of a portion of the official electronic record contained therein.

AMC 58298

MAINTENANCE FEE PAYMENT

Claimant Name: Manuel M. Cañez
 Address: 36597 S. White Buffalo Ln. P.O. Box 56
 City: AVILA State: AZ Zip: 85601
 Telephone: (520) 625-3210
 E-mail address: _____
 Signature: [Signature]

RECEIVED
 B.L.M. AZ STATE OFFICE
 2011 AUG 19 A 8:20
 PHOENIX, AZ
 BLM
 Date
 Stamp

Check here if this is a change of address.

LINE NO.	AMC NUMBER	CLAIM/SITE NAME	COUNTY RECORDER DATA (If available)	TWP	RNG	SEC
1	58301	Puertecito	Book: 72, page 540	20 S.	10 E.	36
2						
3						
4						
5						
6						
7						
8						
9						
10						

List additional claims on Form MCF114.

Bureau of Land Management
Arizona State Office
www.blm.gov/az/

No. of Claims: 1 x \$140 = 140.00
 Check No: _____ Init. [Signature]
 Receipt No.: 240942P
 For BLM Use Only

Form: MCF112
 Revised July 2009

This form is available from the Arizona Department of Mines and Mineral Resources and may be reproduced.

ENTERED INTO COMPUTER

AUG 31 2011

AT

United States Department of the Interior
Bureau of Land Management
 LANDS/RECREATION & PLANNING
 ONE N CENTRAL AVE
 PHOENIX, AZ 85004 -2203
 Phone: 602-417-9200

Receipt

No:

2409421

Transaction #: 2484746	
Date of Transaction: 08/19/2011	
CUSTOMER:	
MANUEL M CANEZ PO BOX 56 ARIVACA, AZ 85601-0056 US	

LINE #	QTY	DESCRIPTION	REMARKS	UNIT PRICE	TOTAL
1	1.00	LOCATABLE MINERALS / MINING CLAIMS-NOT NEW-UNADJUD, ONE AUTH NO. ONLY / MINING CLAIM MONEY RECEIVED CASES: AMC58301/\$140.00	MAINT-1	- n/a -	140.00
TOTAL:					\$140.00

PAYMENT INFORMATION					
1	AMOUNT:	140.00	POSTMARKED:	N/A	
	TYPE:	CHECK	RECEIVED:	08/18/2011	
	CHECK NO:	18951668212			
	NAME:	CANEZ, MANUEL M PO BOX 56 ARIVACA AZ 85601-0056 US			

REMARKS

This receipt was generated by the automated BLM Collections and Billing System and is a paper representation of a portion of the official electronic record contained therein.

AMC 58298

MAINTENANCE FEE PAYMENT

~~\$100.00~~ MAINTENANCE FEE PAYMENT DUE ON OR BEFORE AUGUST 31, ~~2010~~ 2010
~~\$140.00~~ IN LIEU OF ASSESSMENT WORK FOR THE UPCOMING ASSESSMENT
YEAR BEGINNING SEPTEMBER 1 OF THE YEAR NOTED ABOVE.

Bureau Of Land Management
Arizona State Office
222 North Central Avenue
Phoenix, AZ. 85004-2203

LAND: <u>2217318</u>	
COUNT: <u>1</u>	INT: <u>Shl</u>
\$ <u>140</u>	
FOR OFFICIAL USE ONLY	

THE CLAIMS ARE SITUATED IN Pima COUNTY, ARIZONA.

BLM SERIAL NUMBERS _____ NAMES OF CLAIMS OR SITES _____

A MC 58301 THRU A MC _____ Puertecito

COUNTY BOOK/DOCKET 72, PAGE(S) OR FEE NO(S) 540

A MC _____ THRU A MC _____

COUNTY BOOK/DOCKET _____, PAGE(S) OR FEE NO(S) _____

(OR) IF NOT CONSECUTIVE NUMBERS LIST SEPARATELY BELOW:

BLM SERIAL NUMBERS	NAME OF CLAIMS/SITES	COUNTY BOOK/DOCKET & PAGE OR FEE NUMBER
A MC _____	_____	_____
A MC _____	_____	_____
A MC _____	_____	_____
A MC _____	_____	_____
A MC _____	_____	_____
A MC _____	_____	_____
A MC _____	_____	_____
A MC _____	_____	_____
A MC _____	_____	_____
A MC _____	_____	_____
A MC _____	_____	_____

ENTERED INTO COMPUTER

SEP 19 2010

COUNTY BOOK/DOCKET & PAGE OR FEE NUMBER
 PHOENIX, ARIZONA
 RECEIVED
 AZ STATE OFFICE
 AUG 30 A 8:18

CLAIMANT'S NAME: Manuel M. Cañez

ADDRESS: 36597 S. White Buffalo Ln. CITY: AVIVAHA STATE: AZ

CHECK HERE IF THIS IS A CHANGE OF ADDRESS

PHONE: (520) 625-3210 ZIP: 85601

SIGNATURE: [Signature]

TO RECORD WITH THE COUNTY, ONE CLAIMANT OR THE AGENT MUST SIGN

TIME STAMP

United States Department of the Interior
 Bureau of Land Management
 LANDS/RECREATION & PLANNING
 ONE N CENTRAL AVE
 PHOENIX, AZ 85004 -2203
 Phone:

Receipt

No: 2207300

Transaction #: 2277318	
Date of Transaction: 09/01/2010	
CUSTOMER:	
MANUEL M CANEZ PO BOX 56 ARIVACA, AZ 85601-0056 US	ENTERED INTO COMPUTER SEP 19 2010

LINE #	QTY	DESCRIPTION	REMARKS	UNIT PRICE	TOTAL
1	1.00	LOCATABLE MINERALS / MINING CLAIMS-NOT NEW-UNADJUD, ONE AUTH NO. ONLY / MINING CLAIM MONEY RECEIVED CASES: AMC58301/\$140.00	MAINT 2011-1	- n/a -	140.00
TOTAL:					\$140.00

PAYMENT INFORMATION			
1	AMOUNT:	140.00	POSTMARKED: N/A
	TYPE:	CHECK	RECEIVED: 09/01/2010
	CHECK NO:	68911652766	
	NAME:	CANEZ, MANUEL M PO BOX 56 ARIVACA AZ 85601-0056 US	

REMARKS

This receipt was generated by the automated BLM Collections and Billing System and is a paper representation of a portion of the official electronic record contained therein.

MAINTENANCE FEE PAYMENT

Mining Claim Maintenance Fee Payment of ^{140.00} ~~\$100~~ per claim or site is due on or before September 1, 2009, in lieu of assessment work for the upcoming assessment year beginning September 1 of the year noted above.

BUREAU OF LAND MANAGEMENT
ARIZONA STATE OFFICE
222 NORTH CENTRAL AVENUE
PHOENIX, AZ 85004
602-417-9200
www.az.blm.gov

FOR BLM USE ONLY	
NO. OF CLAIMS: <u>1</u>	X \$100 = \$ <u>140</u>
RECEIPT NO.: <u>1977585</u>	CHECK NO.: <u>1110</u>
INIT: <u>[Signature]</u>	

BLM SERIAL NUMBERS

NAME OF CLAIMS/SITES

1. AMC 58301
2. AMC _____
3. AMC _____
4. AMC _____
5. AMC _____
6. AMC _____
7. AMC _____
8. AMC _____
9. AMC _____
10. AMC _____

Puertecito

List additional claims on the reverse side of this form.

CHECK HERE IF THIS IS A CHANGE OF ADDRESS

CLAIMANT'S NAME: MARCEL MO CANEZ
ADDRESS: 36597 S. WHITE BARKLANDS RD. BOX 56
CITY: ARIVACA STATE: AZ ZIP: 85601
PHONE: _____

Signature: [Signature]
To record with the County, one claimant or an agent must sign.

RECEIVED
 BLM STATE OFFICE
 2009 AUG 13 A 9:08
 BLM DATE STAMP

/

United States Department of the Interior

Bureau of Land Management
 BUSINESS & SUPPORT SVCS DIV
 ONE N CENTRAL AVE SUITE 800
 PHOENIX, AZ 85004 -4427
 Phone: (602) 417-9200

Receipt

No: 1977585

Transaction #: 2041580	
Date of Transaction: 08/14/2009	
CUSTOMER:	MANUEL M CANEZ PO BOX 56 ARIVACA,AZ 85601-0056 US

LINE #	QTY	DESCRIPTION	REMARKS	UNIT PRICE	TOTAL
1	1.00	LOCATABLE MINERALS / MINING CLAIMS-NOT NEW-UNADJUD,ONE AUTH NO. ONLY / MINING CLAIM MONEY RECEIVED CASES: AMC58301/\$140.00	MAINT 2010	- n/a -	140.00
TOTAL:					\$140.00

PAYMENT INFORMATION					
1	AMOUNT:	140.00	POSTMARKED:	08/11/2009	
	TYPE:	CHECK	RECEIVED:	08/13/2009	
	CHECK NO:	68482170724			
	NAME:	CANEZ, MANUAL M PO BOX 56 ARIVACA AZ 85601-0056 US			

REMARKS	

This receipt was generated by the automated BLM Collections and Billing System and is a paper representation of a portion of the official electronic record contained therein.

AMC 58298

MAINTENANCE FEE PAYMENT

\$100.00 MAINTENANCE FEE PAYMENT DUE ON OR BEFORE AUGUST 31, 192008
IN LIEU OF ASSESSMENT WORK FOR THE UPCOMING ASSESSMENT
YEAR BEGINNING SEPTEMBER 1 OF THE YEAR NOTED ABOVE.

Bureau Of Land Management
Arizona State Office
222 North Central Avenue
Phoenix, AZ. 85004-2203

1760476
COUNT: 1 \$ 125 INT: SPS
FOR OFFICIAL USE ONLY

THE CLAIMS ARE SITUATED IN Pima COUNTY, ARIZONA.

BLM SERIAL NUMBERS

NAMES OF CLAIMS OR SITES

A MC 58301 THRU A MC _____ Puertecito

COUNTY BOOK/DOCKET 72, PAGE(S) OR FEE NO(S) 540

A MC _____ THRU A MC _____

COUNTY BOOK/DOCKET _____, PAGE(S) OR FEE NO(S) SEP 04 2008 PB

ENTERED INTO COMPUTER

(OR) IF NOT CONSECUTIVE NUMBERS LIST SEPARATELY BELOW:

BLM SERIAL NUMBERS	NAME OF CLAIMS/SITES	COUNTY BOOK/DOCKET & PAGE OR FEE NUMBER
A MC _____	_____	_____
A MC _____	_____	_____
A MC _____	_____	_____
A MC _____	_____	_____
A MC _____	_____	_____
A MC _____	_____	_____
A MC _____	_____	_____
A MC _____	_____	_____
A MC _____	_____	_____
A MC _____	_____	_____

RECEIVED
B.L.M. AZ STATE OFFICE
2008 AUG 13 A 7:15
PHOENIX, ARIZONA

CLAIMANT'S NAME: MANUEL M. CANEZ

ADDRESS 36597 S WHITE BIRCH LANE PO BOX 56 CITY: ARIVACA STATE: AZ

CHECK HERE IF THIS IS A CHANGE OF ADDRESS PHONE: () ZIP: 85601

SIGNATURE: Manuel M. Canez
TO RECORD WITH THE COUNTY, ONE CLAIMANT OR THE AGENT MUST SIGN

TIME STAMP

United States Department of the Interior
Bureau of Land Management
 BUSINESS & SUPPORT SVCS DIV
 ONE N CENTRAL AVE SUITE 800
 PHOENIX, AZ 85004 -4427
 Phone: (602) 417-9200

Receipt

No: 1760476

Transaction #: 1817982		ENTERED INTO COMPUTER SEP 04 2008 PB ← VERIFIED
Date of Transaction: 08/13/2008		
CUSTOMER:	MANUEL CANEZ BOX 56 ARIVACA, AZ 85601	

LINE #	QTY	DESCRIPTION	REMARKS	UNIT PRICE	TOTAL
1	1.00	LOCATABLE MINERALS / MINING CLAIMS-NOT NEW-UNADJUD, ONE AUTH NO. ONLY / MINING CLAIM MONEY RECEIVED (455) CASES: AMC58301/\$125.00	MAINT 2009	- n/a -	125.00
TOTAL:					\$125.00

PAYMENT INFORMATION					
1	AMOUNT:	\$125.00	POSTMARKED:	8/11/08 0:00	
	TYPE:	CHECK	RECEIVED:	08/13/2008	
	CHECK NO:	6820122165			
	NAME:	CANEZ, MANUEL M BOX 56 ARIVACA AZ 85601			

REMARKS

This receipt was generated by the automated BLM Collections and Billing System and is a paper representation of a portion of the official electronic record contained therein.

\$100.00 MAINTENANCE PAYMENT DUE ON OR BEFORE AUGUST 31, 192007
125.45 IN LIEU OF ASSESSMENT WORK FOR THE UPCOMING ASSESSMENT YEAR BEGINNING SEPTEMBER 1 OF THE YEAR NOTED ABOVE.

Bureau Of Land Management
Arizona State Office
222 North Central Avenue
Phoenix, AZ. 85004-2203

COUNT: 1 \$ 125 INTSE
FOR OFFICIAL USE ONLY

THE CLAIMS ARE SITUATED IN PIMA COUNTY, ARIZONA.

BLM SERIAL NUMBERS NAMES OF CLAIMS OR SITES
A MC 58301 THRU A MC Puertecito
COUNTY BOOK/DOCKET 72, PAGE(S) OR FEE NO(S) 540
A MC THRU A MC
COUNTY BOOK/DOCKET PAGE(S) OR FEE NO(S)

(OR) IF NOT CONSECUTIVE NUMBERS LIST SEPARATELY BELOW:

BLM SERIAL NUMBERS	NAME OF CLAIMS/SITES	COUNTY BOOK/DOCKET & PAGE OR FEE NUMBER
A MC		
A MC		
A MC		
A MC		
A MC		
A MC		
A MC		
A MC		
A MC		
A MC		
A MC		

CLAIMANT'S NAME: MANUEL M. CANEZ

ADDRESS: 36597 S. WHITE BUFFALO LANE BOBOL CITY: ARIZONA STATE: AZ

CHECK HERE IF THIS IS A CHANGE OF ADDRESS PHONE: () ZIP: 85601

SIGNATURE: Manuel M. Canez
TO RECORD WITH THE COUNTY, ONE CLAIMANT OR THE AGENT MUST SIGN

TIME STAMP
AUG 14 2007
BLM AZ STATE OFFICE

LIST ALL ADDITIONAL OWNERS ON REVERSE SIDE OF THIS FORM

FOR OFFICIAL USE ONLY

United States Department of the Interior
 Bureau of Land Management
 BUSINESS & SUPPORT SVCS DIV
 ONE N CENTRAL AVE SUITE 800
 PHOENIX, AZ 85004 -4427
 Phone: (602) 417-9200

Receipt

No: 1544282

Transaction #: 1595673	
Date of Transaction: 08/15/2007	
CUSTOMER:	MANUEL CANEZ BOX 56 ARIVACA, AZ 85601

LINE #	QTY	DESCRIPTION	REMARKS	UNIT PRICE	TOTAL
1	1.00	LOCATABLE MINERALS / MINING CLAIMS-NOT NEW-UNADJUD, ONE AUTH NO. ONLY / MINING CLAIM MONEY RECEIVED (455) CASES: AMC58301/\$125.00	MAINT 2008 (1)	- n/a -	125.00
TOTAL:					\$125.00

PAYMENT INFORMATION			
1	AMOUNT:	\$125.00	POSTMARKED: N/A
	TYPE:	CHECK	RECEIVED: 08/14/2007
	CHECK NO:	5770974790	
	NAME:	CANEZ, MANUEL M BOX 56 ARIVACA AZ 85601	

REMARKS

This receipt was generated by the automated BLM Collections and Billing System and is a paper representation of a portion of the official electronic record contained therein.

United States Department of the Interior
 Bureau of Land Management
 BUSINESS & SUPPORT SVCS DIV
 ONE N CENTRAL AVE
 PHOENIX, AZ 85004 -2203
 Phone: (602) 417-9200

Receipt

No: 1332423

Transaction #: 1377471	
Date of Transaction: 08/11/2006	
CUSTOMER:	MANUEL CANEZ PO BOX 56 ARIVACA, AZ 85601

AMC58298

LINE #	QTY	DESCRIPTION	REMARKS	UNIT PRICE	TOTAL
1	1.00	LOCATABLE MINERALS / MINING CLAIMS-NOT NEW-UNADJUD, ONE AUTH NO. ONLY / MINING CLAIM MONEY RECEIVED (455) CASES: AMC58301/\$125.00	MAINT 2007 (1)	- n/a -	125.00
TOTAL:					\$125.00

PAYMENT INFORMATION			
1	AMOUNT:	\$125.00	POSTMARKED: 08/09/2006
	TYPE:	CHECK	RECEIVED: 08/11/2006
	CHECK NO:	5559649092	
	NAME:	CANEZ, MANUEL M PO BOX 56 ARIVACA AZ 85601	

REMARKS

This receipt was generated by the automated BLM Collections and Billing System and is a paper representation of a portion of the official electronic record contained therein.

ENTERED IN COMPUTER

RE 8/16/06

\$100.00 MAINTENANCE PAYMENT DUE ON OR BEFORE AUGUST 31, 19
125.00 **IN LIEU OF ASSESSMENT WORK FOR THE UPCOMING ASSESSMENT YEAR BEGINNING SEPTEMBER 1 OF THE YEAR NOTED ABOVE.**

Bureau Of Land Management
 Arizona State Office
 222 North Central Avenue
 Phoenix, AZ. 85004-2203

COUNT: _____ \$ _____ INT: _____
FOR OFFICIAL USE ONLY

THE CLAIMS ARE SITUATED IN PIMA COUNTY, ARIZONA.

BLM SERIAL NUMBERS _____ NAMES OF CLAIMS OR SITES _____
 A MC 58301 THRU A MC _____ Puertecito
 COUNTY BOOK/DOCKET 72, PAGE(S) OR FEE NO(S) 540
 A MC _____ THRU A MC _____
 COUNTY BOOK/DOCKET _____, PAGE(S) OR FEE NO(S) _____

(OR) IF NOT CONSECUTIVE NUMBERS LIST SEPARATELY BELOW:

BLM SERIAL NUMBERS	NAME OF CLAIMS/SITES	COUNTY BOOK/DOCKET & PAGE OR FEE NUMBER
A MC _____	_____	_____
A MC _____	_____	_____
A MC _____	_____	_____
A MC _____	_____	_____
A MC _____	_____	_____
A MC _____	_____	_____
A MC _____	_____	_____
A MC _____	_____	_____
A MC _____	_____	_____
A MC _____	_____	_____

CLAIMANT'S NAME: MANUEL M. CANEZ
 ADDRESS: 36597 S. WHITE BUFFALO LANE PRESCOTT CITY: ARIVACA STATE: AZ
 PHOENIX, ARIZONA ZIP: 85601

CHECK HERE IF THIS IS A CHANGE OF ADDRESS PHONE: () _____

SIGNATURE: Manuel M. Canes
 TO RECORD WITH THE COUNTY, ONE CLAIMANT OR THE AGENT MUST SIGN

LIST ALL ADDITIONAL OWNERS ON REVERSE SIDE OF THIS FORM

FOR OFFICIAL USE ONLY

RECEIVED
 B.L.M. AZ STATE OFFICE
 RE 8/16/06
 ENTERED IN COUNTY

AMC 58298

MAINTENANCE FEE PAYMENT

Mining Claim Maintenance Fee Payment of \$¹²⁵100 per claim or site is due on or before September 1, 2005, in lieu of assessment work for the upcoming assessment year beginning September 1 of the year noted above.

BUREAU OF LAND MANAGEMENT
ARIZONA STATE OFFICE
222 NORTH CENTRAL AVENUE
PHOENIX, AZ 85004
602-417-9200
www.az.blm.gov

FOR BLM USE ONLY	
NO. OF CLAIMS: <u>1</u>	X \$100 = \$ <u>125⁰⁰</u>
RECEIPT NO.: <u>1129570</u>	CHECK NO.: <u>5447491352</u>
INIT: <u>SC</u>	

BLM SERIAL
NUMBERS

NAME OF CLAIMS/SITES

- 1. AMC 58301
- 2. AMC _____
- 3. AMC _____
- 4. AMC _____
- 5. AMC _____
- 6. AMC _____
- 7. AMC _____
- 8. AMC _____
- 9. AMC _____
- 10. AMC _____

Puertecito

List additional claims on the reverse side of this form.

CHECK HERE IF THIS IS A CHANGE OF ADDRESS

CLAIMANT'S NAME: MANUEL M. CANEZ

ADDRESS: 36597 S. WHITE BUFFALO LANE P.O. Box 56

CITY: ARIVACA STATE: AZ ZIP: 85601

PHONE: _____

Signature: Manuel M. Caney

To record with the County, one claimant or an agent must sign.

RECEIVED
 BUREAU OF
 LAND MANAGEMENT
 2005 AUG 12 P 2:39
 ARIZONA
 STATE OFFICE
 PHOENIX, ARIZONA

BLM DATE STAMP

ENTERED INTO COMPUTER
 AUG 17 2005 FB

NAME: _____ ADDRESS: _____
CITY: _____ STATE: _____ ZIP: _____ IS THIS A NEW ADDRESS

NAME: _____ ADDRESS: _____
CITY: _____ STATE: _____ ZIP: _____ IS THIS A NEW ADDRESS

NAME: _____ ADDRESS: _____
CITY: _____ STATE: _____ ZIP: _____ IS THIS A NEW ADDRESS

NAME: _____ ADDRESS: _____
CITY: _____ STATE: _____ ZIP: _____ IS THIS A NEW ADDRESS

NAME: _____ ADDRESS: _____
CITY: _____ STATE: _____ ZIP: _____ IS THIS A NEW ADDRESS

NAME: _____ ADDRESS: _____
CITY: _____ STATE: _____ ZIP: _____ IS THIS A NEW ADDRESS

NAME: _____ ADDRESS: _____
CITY: _____ STATE: _____ ZIP: _____ IS THIS A NEW ADDRESS

NAME: _____ ADDRESS: _____
CITY: _____ STATE: _____ ZIP: _____ IS THIS A NEW ADDRESS

FOR BLM USE ONLY	
DATE ENTERED INTO COMPUTER:	_____
INITIALS:	_____ VERIFIED: _____

**United States Department of the Interior
Bureau of Land Management
BUSINESS & SUPPORT SVCS DIV
222 N CENTRAL AVE
PHOENIX, AZ 85004 -2203
Phone: (602) 417-9200**

Receipt	
No:	1129570

Transaction #: 1168597	ENTERED INTO COMPUTER AUG 17 2005 <i>LB</i>
Date of Transaction: 08/16/2005	
CUSTOMER: MANUEL M CANEZ 36597 S WHITE BUFFALO LN ARIVACA, AZ 85601	

LINE #	QTY	DESCRIPTION	REMARKS	UNIT PRICE	TOTAL
1	1.00	LOCATABLE MINERALS / MINING CLAIMS-NOT NEW-UNADJUD, ONE AUTH NO. ONLY / MINING CLAIM MONEY RECEIVED (455) CASES: AMC58301/\$125.00	MAINT 2006 (1)	- n/a -	125.00
TOTAL:					\$125.00

PAYMENT INFORMATION					
1	AMOUNT:	\$125.00	POSTMARKED:	08/11/2005	
	TYPE:	CHECK	RECEIVED:	08/12/2005	
	CHECK NO:	5447491352			
	NAME:	CANEZ, MANUEL 36597 S WHITE BUFFALO LN ARIVACA AZ 85601			

REMARKS

This receipt was generated by the automated BLM Collections and Billing System and is a paper representation of a portion of the official electronic record contained therein.

AMC 58301

MAINTENANCE FEE PAYMENT

Mining Claim Maintenance Fee Payment of \$¹²⁵100 per claim or site is due on or before September 1, 2004, in lieu of assessment work for the upcoming assessment year beginning September 1 of the year noted above.

BUREAU OF LAND MANAGEMENT
ARIZONA STATE OFFICE
222 NORTH CENTRAL AVENUE
PHOENIX, AZ 85004
602-417-9200
www.az.blm.gov

FOR BLM USE ONLY	
NO. OF CLAIMS: <u>1</u>	X \$ <u>100</u> = \$ <u>125⁰⁰</u>
RECEIPT NO.:	CHECK NO.: <u>MD</u>
INIT: <u>[Signature]</u>	

BLM SERIAL
NUMBERS

NAME OF CLAIMS/SITES

- 1. AMC 58301
- 2. AMC _____
- 3. AMC _____
- 4. AMC _____
- 5. AMC _____
- 6. AMC _____
- 7. AMC _____
- 8. AMC _____
- 9. AMC _____
- 10. AMC _____

Pueytecito

List additional claims on the reverse side of this form.

CHECK HERE IF THIS IS A CHANGE OF ADDRESS

CLAIMANT'S NAME: MANUEL M-CANEZ

ADDRESS: 36597 S-WHITE BUFFALO LANE P.O. Box 56

CITY: ARIVACA STATE: AZ ZIP: 85601

PHONE: _____

Signature: Manuel M. Canez

To record with the County, one claimant or an agent must sign.

RECEIVED
 BUREAU OF
 LAND MANAGEMENT
 ARIZONA
 STATE OFFICE
 PHOENIX, ARIZONA
 2004 AUG 11 A 10:01
 BLM DATE STAMP

ENTERED IN COMPUTER
 9/3/04 MCH

NAME: _____ ADDRESS: _____
CITY: _____ STATE: _____ ZIP: _____ IS THIS A NEW ADDRESS

NAME: _____ ADDRESS: _____
CITY: _____ STATE: _____ ZIP: _____ IS THIS A NEW ADDRESS

NAME: _____ ADDRESS: _____
CITY: _____ STATE: _____ ZIP: _____ IS THIS A NEW ADDRESS

NAME: _____ ADDRESS: _____
CITY: _____ STATE: _____ ZIP: _____ IS THIS A NEW ADDRESS

NAME: _____ ADDRESS: _____
CITY: _____ STATE: _____ ZIP: _____ IS THIS A NEW ADDRESS

NAME: _____ ADDRESS: _____
CITY: _____ STATE: _____ ZIP: _____ IS THIS A NEW ADDRESS

NAME: _____ ADDRESS: _____
CITY: _____ STATE: _____ ZIP: _____ IS THIS A NEW ADDRESS

NAME: _____ ADDRESS: _____
CITY: _____ STATE: _____ ZIP: _____ IS THIS A NEW ADDRESS

FOR BLM USE ONLY	
DATE ENTERED INTO COMPUTER:	_____
INITIALS:	_____ VERIFIED: _____

United States Department of the Interior
Bureau of Land Management
 BUSINESS & SUPPORT SVCS DIV
 222 N CENTRAL AVE
 PHOENIX, AZ 85004 -2203
 Phone: (602) 417-9200

Receipt

No: 926176

Transaction #: 960367

Date of Transaction: 08/11/2004

CUSTOMER: MANUEL CANEZ
 BOX 56
 ARIVACA, AZ 85601

LINE #	QTY	DESCRIPTION	REMARKS	UNIT PRICE	TOTAL
1	1.00	LOCATABLE MINERALS / MINING CLAIMS-NOT NEW-UNADJUD, ONE AUTH NO. ONLY / MINING CLAIM MONEY RECEIVED (455) CASES: AMC58301/\$125.00	MAINT 2005 - 1	- n/a -	125.00
TOTAL:					\$125.00

PAYMENT INFORMATION

1	AMOUNT:	\$125.00	POSTMARKED:	08/10/2004
	TYPE:	CHECK	RECEIVED:	08/11/2004
	CHECK NO:	5316999367		
	NAME:	CANEZ JR., MANUEL BOX 56 ARIVACA AZ 85601		

REMARKS

This receipt was generated by the automated BLM Collections and Billing System and is a paper representation of a portion of the official electronic record contained therein.

AMC 58298

MAINTENANCE FEE PAYMENT

Mining Claim Maintenance Fee Payment of \$100 per claim or site is due on or before September 1, 2003, in lieu of assessment work for the upcoming assessment year beginning September 1 of the year noted above.

BUREAU OF LAND MANAGEMENT
ARIZONA STATE OFFICE
222 NORTH CENTRAL AVENUE
PHOENIX, AZ 85004
602-417-9200
www.az.blm.gov

FOR BLM USE ONLY	
NO. OF CLAIMS: <u>1</u>	X \$100 = \$ <u>100</u>
RECEIPT NO.: _____	CHECK NO.: <u>MO 7660433126</u>
INIT: <u>[Signature]</u>	

BLM SERIAL
NUMBERS

NAME OF CLAIMS/SITES

1. AMC 58301
2. AMC _____
3. AMC _____
4. AMC _____
5. AMC _____
6. AMC _____
7. AMC _____
8. AMC _____
9. AMC _____
10. AMC _____

Puertecito

List additional claims on the reverse side of this form.

CHECK HERE IF THIS IS A CHANGE OF ADDRESS

CLAIMANT'S NAME: MANUEL M. CANEZ

ADDRESS: 3659~~75~~ S. WHITE BASSACLANE P.O. Box 56

CITY: ARIKACA STATE: AZ ZIP: 85601

PHONE: _____

Signature: Manuel M. Canez

To record with the County, one claimant or an agent must sign.

RECEIVED
 BUREAU OF
 LAND MANAGEMENT
 ARIZONA
 STATE OFFICE
 PHOENIX, ARIZONA
 2003 AUG - 8 A 10: 02
 BLM DATE STAMP

ENTERED IN COMPUTER

RE 8/22/03

[Signature]

NAME: _____ ADDRESS: _____
CITY: _____ STATE: _____ ZIP: _____ IS THIS A NEW ADDRESS

NAME: _____ ADDRESS: _____
CITY: _____ STATE: _____ ZIP: _____ IS THIS A NEW ADDRESS

NAME: _____ ADDRESS: _____
CITY: _____ STATE: _____ ZIP: _____ IS THIS A NEW ADDRESS

NAME: _____ ADDRESS: _____
CITY: _____ STATE: _____ ZIP: _____ IS THIS A NEW ADDRESS

NAME: _____ ADDRESS: _____
CITY: _____ STATE: _____ ZIP: _____ IS THIS A NEW ADDRESS

NAME: _____ ADDRESS: _____
CITY: _____ STATE: _____ ZIP: _____ IS THIS A NEW ADDRESS

NAME: _____ ADDRESS: _____
CITY: _____ STATE: _____ ZIP: _____ IS THIS A NEW ADDRESS

NAME: _____ ADDRESS: _____
CITY: _____ STATE: _____ ZIP: _____ IS THIS A NEW ADDRESS

FOR BLM USE ONLY	
DATE ENTERED INTO COMPUTER:	_____
INITIALS:	_____ VERIFIED: _____

**United States Department of the Interior
Bureau of Land Management**

BUSINESS & SUPPORT SVCS DIV
222 N CENTRAL AVE
PHOENIX, AZ 85004 -2203
Phone: (602) 417-9200

Receipt	
No:	726688

Transaction #: 756008
Date of Transaction: 08/08/2003

CUSTOMER:	MANUEL CANEZ BOX 56 ARIVACA,AZ 85601
-----------	--

LINE #	QTY	DESCRIPTION	REMARKS	UNIT PRICE	TOTAL
1	1.00	LOCATABLE MINERALS / MINING CLAIMS-NOT NEW-UNADJUD,ONE AUTH NO. ONLY / MINING CLAIM MONEY RECEIVED (455) CASES: AMC58301/\$100.00	MAINT 2004 (1)	- n/a -	100.00
TOTAL:					\$100.00

PAYMENT INFORMATION	
1	AMOUNT: \$100.00 TYPE: CHECK CHECK NO: 7860433126 NAME: GANEZ, MANUEL M BOX 56 ARIVACA AZ 85601
	POSTMARKED: 08/07/2003 RECEIVED: 08/08/2003

REMARKS

This receipt was generated by the automated BLM Collections and Billing System and is a paper representation of a portion of the official electronic record contained therein.

Receipt No. 539674

LEAD FILE #'S _____

Trans No. 504112

AMC 58298

AMC Number	Code	Amount
<u>58301</u>	<u>482</u>	<u>100.00</u>
TOTAL:	<u>482</u>	<u>\$100.00</u>

AMC Number	Code	Amount
TOTAL:		\$

Date of Doc 8/13/02

Date Entered: 8/27/02 TK

Date of Rec't 8/13/02

Date Verified: 9/17/02 AB

Amount Rec'd 100.00

Sent to Accts: " "

Amount Earned 100

Date Earned: _____

- 480 POL
- 481 NOI
- 482 MAINT
- 396 TRANS
- 635 AMEND

NOTES:

\$100.00 MAINTENANCE PAYMENT DUE ON OR BEFORE AUGUST 31, 2002
IN LIEU OF ASSIGNMENT WORK FOR THE UPC AND G ASSESSMENT
YEAR BEGINNING SEPTEMBER 1 OF THE YEAR NOTED ABOVE.

Bureau Of Land Management
Arizona State Office
222 North Central Avenue
Phoenix, AZ. 85004-2203

COUNT: 1 \$ 100 INT: ced
FOR OFFICIAL USE ONLY

THE CLAIMS ARE SITUATED IN Pima COUNTY, ARIZONA.

BLM SERIAL NUMBERS NAMES OF CLAIMS OR SITES
A MC 58301 THRU A MC _____ Puertecito
COUNTY BOOK/DOCKET 72, PAGE(S) OR FEE NO(S) 540
A MC _____ THRU A MC _____
COUNTY BOOK/DOCKET _____, PAGE(S) OR FEE NO(S) _____

(OR) IF NOT CONSECUTIVE NUMBERS LIST SEPARATELY BELOW:

BLM SERIAL NUMBERS	NAME OF CLAIMS/SITES	COUNTY BOOK/DOCKET & PAGE OR FEE NUMBER
A MC _____	_____	_____
A MC _____	_____	_____
A MC _____	_____	_____
A MC _____	_____	_____
A MC _____	_____	_____
A MC _____	_____	_____
A MC _____	_____	_____
A MC _____	_____	_____
A MC _____	_____	_____
A MC _____	_____	_____

CLAIMANT'S NAME: MANUEL M. CANEZ

ADDRESS: 36597 S. WHITE BUFFALO LANE P.O. BOX 56 CITY: ARIKACA STATE: AZ

CHECK HERE IF THIS IS A CHANGE OF ADDRESS PHONE: () ZIP: 85601

SIGNATURE: Manuel M. Caney
TO RECORD WITH THE COUNTY, ONE CLAIMANT OR THE AGENT MUST SIGN

LIST ALL ADDITIONAL OWNERS ON REVERSE SIDE OF THIS FORM

FOR OFFICIAL USE ONLY
ENTERED INTO COMPUTER: 8/07/02 TK
DATE INITIALS VERIFIED

RECEIVED
BUREAU OF
LAND MANAGEMENT
2002 AUG 13 A 9:55
ARIZONA
STATE OFFICE

CLAIMANT'S NAME: _____

ADDRESS: _____ CITY: _____ STATE: _____

CHECK HERE IF THIS IS CHANGE OF ADDRESS PHONE: () _____ ZIP: _____

CLAIMANT'S NAME: _____

ADDRESS: _____ CITY: _____ STATE: _____

CHECK HERE IF THIS IS CHANGE OF ADDRESS PHONE: () _____ ZIP: _____

CLAIMANT'S NAME: _____

ADDRESS: _____ CITY: _____ STATE: _____

CHECK HERE IF THIS IS CHANGE OF ADDRESS PHONE: () _____ ZIP: _____

CLAIMANT'S NAME: _____

ADDRESS: _____ CITY: _____ STATE: _____

CHECK HERE IF THIS IS CHANGE OF ADDRESS PHONE: () _____ ZIP: _____

CLAIMANT'S NAME: _____

ADDRESS: _____ CITY: _____ STATE: _____

CHECK HERE IF THIS IS CHANGE OF ADDRESS PHONE: () _____ ZIP: _____

CLAIMANT'S NAME: _____

ADDRESS: _____ CITY: _____ STATE: _____

CHECK HERE IF THIS IS CHANGE OF ADDRESS PHONE: () _____ ZIP: _____

CLAIMANT'S NAME: _____

ADDRESS: _____ CITY: _____ STATE: _____

CHECK HERE IF THIS IS CHANGE OF ADDRESS PHONE: () _____ ZIP: _____

United States Department of the Interior
Bureau of Land Management
 BUSINESS & SUPPORT SVCS DIV
 222 N CENTRAL AVE
 PHOENIX, AZ 85004 -2203
 Phone: (602) 417-9200

Receipt	
No:	539624

Transaction #: 564112	
Date of Transaction: 08/13/2002	
CUSTOMER:	MANUEL CANEZ BOX 56 ARIVACA, AZ 85601

LINE #	QTY	DESCRIPTION	REMARKS	UNIT PRICE	TOTAL
1	1.00	LOCATABLE MINERALS / MINING CLAIMS-NOT NEW-UNADJUD, ONE AUTH NO. ONLY / MINING CLAIM MONEY RECEIVED (455) CASES: AMC58301/\$100.00	MAINT 2003 (1)	- n/a -	100.00
TOTAL:					\$100.00

PAYMENT INFORMATION			
1	AMOUNT:	\$100.00	POSTMARKED: 08/09/2002
	TYPE:	CHECK	RECEIVED: 08/13/2002
	CHECK NO:	76153457358	
	NAME:	CANEZ, MANUEL M BOX 56 ARIVACA AZ 85601	

REMARKS

This receipt was generated by the automated BLM Collections and Billing System and is a paper representation of a portion of the official electronic record contained therein.

MAINTENANCE FEE PAYMENT

\$100.00 MAINTENANCE IN LIEU OF ASSESSMENT YEAR BEGINNING SEPTEMBER 1 OF THE YEAR NOTED ABOVE. PAYMENT DUE ON OR BEFORE SEPTEMBER 31, 2001. WORK FOR THE UPC ASSESSMENT YEAR BEGINNING SEPTEMBER 1 OF THE YEAR NOTED ABOVE.

Bureau Of Land Management
Arizona State Office
222 North Central Avenue
Phoenix, AZ. 85004-2203

COUNT: 1 \$ 100 INT. INT
FOR OFFICIAL USE ONLY

THE CLAIMS ARE SITUATED IN PIMA COUNTY, ARIZONA.

BLM SERIAL NUMBERS: A MC 58301 THRU A MC _____
COUNTY BOOK/DOCKET 72, PAGE(S) OR FEE NO(S) 540
NAMES OF CLAIMS OR SITES: Puertecito
A MC _____ THRU A MC _____
COUNTY BOOK/DOCKET _____, PAGE(S) OR FEE NO(S) _____

(OR) IF NOT CONSECUTIVE NUMBERS LIST SEPARATELY BELOW:

BLM SERIAL NUMBERS	NAME OF CLAIMS/SITES	COUNTY BOOK/DOCKET & PAGE OR FEE NUMBER
A MC _____	_____	_____
A MC _____	_____	_____
A MC _____	_____	_____
A MC _____	_____	_____
A MC _____	_____	_____
A MC _____	_____	_____
A MC _____	_____	_____
A MC _____	_____	_____
A MC _____	_____	_____
A MC _____	_____	_____

CLAIMANT'S NAME: MANUEL M. CANEZ
ADDRESS: 3659 T. S. WHITE BLVD. BUENA VISTA, ARIZONA CITY: ARIVACA STATE: AZ

CHECK HERE IF THIS IS A CHANGE OF ADDRESS PHONE: () _____ ZIP: 85601

SIGNATURE: Manuel M. Canez
TO RECORD WITH THE COUNTY, ONE CLAIMANT OR THE AGENT MUST SIGN

LIST ALL ADDITIONAL OWNERS ON REVERSE SIDE OF THIS FORM

FOR OFFICIAL USE ONLY
ENTERED INTO COMPUTER: 10/23/01 pm 10/23/01
DATE INITIALS VERIFIED

TIME STAMP
OCT 23 2001 10:07
INVESTIGATION UNIT
RECEIVED

CLAIMANT'S NAME: _____

ADDRESS: _____ CITY: _____ STATE: _____

CHECK HERE IF THIS IS CHANGE OF ADDRESS PHONE: () ZIP: _____

CLAIMANT'S NAME: _____

ADDRESS: _____ CITY: _____ STATE: _____

CHECK HERE IF THIS IS CHANGE OF ADDRESS PHONE: () ZIP: _____

CLAIMANT'S NAME: _____

ADDRESS: _____ CITY: _____ STATE: _____

CHECK HERE IF THIS IS CHANGE OF ADDRESS PHONE: () ZIP: _____

CLAIMANT'S NAME: _____

ADDRESS: _____ CITY: _____ STATE: _____

CHECK HERE IF THIS IS CHANGE OF ADDRESS PHONE: () ZIP: _____

CLAIMANT'S NAME: _____

ADDRESS: _____ CITY: _____ STATE: _____

CHECK HERE IF THIS IS CHANGE OF ADDRESS PHONE: () ZIP: _____

CLAIMANT'S NAME: _____

ADDRESS: _____ CITY: _____ STATE: _____

CHECK HERE IF THIS IS CHANGE OF ADDRESS PHONE: () ZIP: _____

CLAIMANT'S NAME: _____

ADDRESS: _____ CITY: _____ STATE: _____

CHECK HERE IF THIS IS CHANGE OF ADDRESS PHONE: () ZIP: _____

**United States Department of the Interior
Bureau of Land Management**
BUSINESS & SUPPORT SVCS DIV
222 N CENTRAL AVE
PHOENIX, AZ 85004 -2203
Phone: (602) 417-9200

Receipt	
No:	361633

Transaction #: 380174					
Date of Transaction: 08/21/2001					
CUSTOMER:		MANUEL CANEZ BOX 56 ARIVACA, AZ 85601			
LINE #	QTY	COMMODITY / SUBJECT / ACTION / PRODUCT	REMARKS	UNIT PRICE	TOTAL
1	1.00	LOCATABLE MINERALS / MINING CLAIMS-NOT NEW-UNADJUD.ONE AUTH NO. ONLY / MINING CLAIM MONEY RECEIVED (455)	MAINT 2002 (1)	- n/a -	\$100.00
TOTAL:					\$100.00

PAYMENT INFORMATION					
1	AMOUNT:	\$100.00	POSTMARKED:	08/18/2001	
	TYPE:	CHECK	RECEIVED:	08/20/2001	
	CHECK NO:	7508066358			
	NAME:	CANEZ, MANUEL M BOX 56 ARIVACA AZ 85601			

REMARKS	
PHONE: UNAVAILABLE	

CASE SERIAL NUMBER INFORMATION		
TRNS #	LINE #	CASES
380174	1	AMC58301/\$100.00

This receipt was generated by the automated BLM Collections and Billings System and is a paper representation of a portion of the official electronic record contained therein.

IN LIEU OF ASSESSMENT WORK FOR THE UPCOMING ASSESSMENT
YEAR BEGINNING SEPTEMBER 1 OF THE YEAR NOTED ABOVE.

Bureau Of Land Management
Arizona State Office
222 North Central Avenue
Phoenix, AZ. 85004-2203

COUNT: 1 \$ 100 INT: C
FOR OFFICIAL USE ONLY

THE CLAIMS ARE SITUATED IN PIMA COUNTY,
ARIZONA.

BLM SERIAL NUMBERS NAMES OF CLAIMS OR SITES
A MC 58301 THRU A MC _____ Puertecito
COUNTY BOOK/DOCKET 72, PAGE(S) OR FEE NO(S) 540
A MC _____ THRU A MC _____
COUNTY BOOK/DOCKET _____, PAGE(S) OR FEE NO(S) _____

(OR) IF NOT CONSECUTIVE NUMBERS LIST SEPARATELY BELOW:

BLM SERIAL NUMBERS	NAME OF CLAIMS/SITES	COUNTY BOOK/DOCKET & PAGE OR FEE NUMBER
A MC _____	_____	_____
A MC _____	_____	_____
A MC _____	_____	_____
A MC _____	_____	_____
A MC _____	_____	_____
A MC _____	_____	_____
A MC _____	_____	_____
A MC _____	_____	_____
A MC _____	_____	_____
A MC _____	_____	_____

CLAIMANT'S NAME: MANUEL M. CAÑEZ

ADDRESS: 36597 S. WHITE BUFFALO LANE P.O. BOX 56 CITY: ARIVACA STATE: AZ

CHECK HERE IF THIS IS A CHANGE OF ADDRESS PHONE: () NONE ZIP: 85601

SIGNATURE: Manuel M. Caney
TO RECORD WITH THE COUNTY, ONE CLAIMANT OR THE AGENT MUST SIGN

LIST ALL ADDITIONAL OWNERS ON REVERSE SIDE OF THIS FORM

FOR OFFICIAL USE ONLY
ENTERED INTO COMPUTER: 8-11-00 DATE INITIALS So VERIFIED MS

TIME STAMP 00. 11. 01 6 30
RECEIVED BUREAU OF LAND MANAGEMENT

CLAIMANT'S NAME: _____

ADDRESS: _____ CITY: _____ STATE: _____

CHECK HERE IF THIS IS CHANGE OF ADDRESS PHONE: () _____ ZIP: _____

CLAIMANT'S NAME: _____

ADDRESS: _____ CITY: _____ STATE: _____

CHECK HERE IF THIS IS CHANGE OF ADDRESS PHONE: () _____ ZIP: _____

CLAIMANT'S NAME: _____

ADDRESS: _____ CITY: _____ STATE: _____

CHECK HERE IF THIS IS CHANGE OF ADDRESS PHONE: () _____ ZIP: _____

CLAIMANT'S NAME: _____

ADDRESS: _____ CITY: _____ STATE: _____

CHECK HERE IF THIS IS CHANGE OF ADDRESS PHONE: () _____ ZIP: _____

CLAIMANT'S NAME: _____

ADDRESS: _____ CITY: _____ STATE: _____

CHECK HERE IF THIS IS CHANGE OF ADDRESS PHONE: () _____ ZIP: _____

CLAIMANT'S NAME: _____

ADDRESS: _____ CITY: _____ STATE: _____

CHECK HERE IF THIS IS CHANGE OF ADDRESS PHONE: () _____ ZIP: _____

CLAIMANT'S NAME: _____

ADDRESS: _____ CITY: _____ STATE: _____

CHECK HERE IF THIS IS CHANGE OF ADDRESS PHONE: () _____ ZIP: _____

United States Department of the Interior
Bureau of Land Management
 BUSINESS & SUPPORT SVCS DIV
 222 N CENTRAL AVE
 PHOENIX, AZ 85004 -2203
 Phone: (602) 417-9200

Receipt	
No:	166148

Transaction #: 179227
Date of Transaction: 08/10/2000

CUSTOMER: MANUEL CANEZ
 PO BOX 56
 ARIVACA, AZ 85601

LINE #	QTY	COMMODITY / SUBJECT / ACTION / PRODUCT	REMARKS	UNIT PRICE	TOTAL
1	1	LOCATABLE MINERALS / MINING CLAIMS-ACCOUNTS/UNADJUDICATED / MINING CLAIM MONEY RECEIVED (455)	MAINT 2001 (1)	- n/a -	\$100.00
TOTAL:					\$100.00

PAYMENT INFORMATION			
1	AMOUNT:	\$100.00	POSTMARKED: 08/08/2000
	TYPE:	CHECK	RECEIVED: 08/09/2000
	CHECK NO:	85984993271	
	NAME:	CANEZ, MANUEL M PO BOX 56 ARIVACA AZ 85601	

REMARKS

CASE SERIAL NUMBER INFORMATION		
TRNS #	LINE #	CASES
179227	1	AMC58301

This receipt was generated by the automated BLM Collections and Billings System and is a paper representation of a portion of the official electronic record contained therein.

AMC 58298

RECEIVED
BUREAU OF
LAND MANAGEMENT
Aug 9 11 11 AM '99
ARIZONA
STATE OFFICE
PHOENIX, ARIZONA

STATE OF _____)
COUNTY OF _____) ss.
Witness my hand and Official Seal.
Indexed Paged Blotted

I hereby certify that the within instrument was
filed for record in _____ County,
State of _____
County Recorder

No. _____
Book _____ Page _____
Date: _____
Request of: _____

By _____ Deputy _____ Fee: _____

When recorded, mail to: Manuel M. Canz P.O. Box 56 Arivaca, Arizona 85601
(Mining Claim)

State of ARIZONA) Rental Fee,
County of PIMA) ss. MAINTENANCE Fee PAYMENT

I, MANUEL M. CANZ NAME
P.O. Box 56 ADDRESS
ARIVACA CITY, ARIZONA STATE, 85601 ZIP

being first duly sworn according to law, depose and say that I am a citizen of the United States, more than eighteen years of age, and that all of the facts set forth in this affidavit are true and correct according to the best of my knowledge, information and belief:

1. That I am personally acquainted with the mining claim named Puertecito AMC 58301, situated in the GETTO COLORADO Mining District, PIMA County, ARIZONA, the location of which is recorded in the office of the County Recorder of said County in Book 72, Page(s) 540. Notice of location is posted in Section 36, Township 20 S., Range 10 E. Base and Meridian:

\$100.00 MAINTENANCE Fee PAID To THE BUREAU OF LAND MANAGEMENT FOR YEAR 2000

Dated August 7, 1999 Manuel M. Canz SIGNATURE

SUBSCRIBED AND SWORN TO before me, a Notary Public, this 7 day of August 1999, by Manuel M. Canz

VERIFIED

MY COMMISSION EXPIRES  Notary Public State of Arizona
Pima County
Anthony F. Prevor
Expires January 30, 2003

Anthony F. Prevor NOTARY PUBLIC

ENTERED INTO COMPUTER

SB 8/25/99

15M

58298

STATE OF _____)
COUNTY OF _____) ss.
Witness my hand and Official Seal.
Indexed Paged Blotted

I hereby certify that the within instrument was
filed for record in _____ County,
State of _____
County Recorder

No. _____
Book _____ Page _____
Date: _____
Request of: _____

By _____ Deputy _____ Fee _____

When recorded, mail to: Manuel M. Lang P.O. Box 56 Arivaca, Arizona 85601
(Mining Claim)

State of ARIZONA)
County of PIMA) ss.

Rental Fee,

I, MANUEL M. CANEZ NAME
P.O. Box 56 ADDRESS
ARIVACA CITY, ARIZONA STATE, 85601 ZIP

being first duly sworn according to law, depose and say that I am a citizen of the United States, more than eighteen years of age, and that all of the facts set forth in this affidavit are true and correct according to the best of my knowledge, information and belief:

1. That I am personally acquainted with the mining claim named PERFECTO AMC 58301, situated in the Cerro Colorado Mining District, PIMA County, ARIZONA, the location of which is recorded in the office of the County Recorder of said County in Book 72, Page(s) 540. Notice of location is posted in Section 36, Township 20 S., Range 10 E.
Base and Meridian:

\$100.00 MAINTENANCE Fee PAID TO THE BUREAU OF LAND MANAGEMENT FOR YEAR 1999

ENTERED IN COMPUTER

8/12/98 SB

Dated 8/8/98

Manuel M. Canez SIGNATURE

SUBSCRIBED AND SWORN TO before me, a Notary Public, this 8 day of August 1998, by Manuel M. Canez

MY COMMISSION EXPIRES Jan 30, 1999

Anthony J. Drevon

VERIFIED

AUG 12 1998

AMC 58298
ERS

STATE OF _____)
COUNTY OF _____) ss.
Witness my hand and Official Seal.
Indexed Paged Blotted

I hereby certify that the within instrument was
filed for record in _____ County,
State of _____

No. _____
Book _____ Page _____
Date: _____
Request of: _____

By _____
Deputy _____ Fee _____

When recorded, mail to: Manuel M. Caniz P.O. Box 56 Arikaca, Arizona 85601
(Mining Claim)

State of ARIZONA)
County of PIMA) ss.

Rental Fee, _____

RECEIVED
BUREAU OF
LAND MANAGEMENT
AUG 26 10 23 AM 1997
ARIZONA
STATE OFFICE
PHOENIX, ARIZONA

I, MANUEL M. CANEZ
NAME

P.O. Box 56
ADDRESS

ARIKACA
CITY

ARIZONA
STATE

85601
ZIP

being first duly sworn according to law, depose and say that I am a citizen of the United States, more than eighteen years of age, and that all of the facts set forth in this affidavit are true and correct according to the best of my knowledge, information and belief:

1. That I am personally acquainted with the mining claim named Puertecito AMC 58301, situated in the Cerro Colorado Mining District, PIMA County, ARIZONA, the location of which is recorded in the office of the County Recorder of said County in Book 72, Page(s) 540. Notice of location is posted in Section 36, Township 20 S, Range 10 E.

Base and Meridian: _____

\$ 100.00 MAINTENANCE Fee PAID TO THE BUREAU OF LAND MANAGEMENT FOR YEAR 1998

Dated 8/22/97

Manuel M. Caniz
SIGNATURE

SUBSCRIBED AND SWORN TO before me, a Notary Public, this 22 day of August 1997, by Manuel M. Caniz

MY COMMISSION EXPIRES Jan 30, 1999

Anthony J. Brown
NOTARY PUBLIC

ENTERED IN COMPUTER
SEP 16 1997 ERS

UNITED STATES
DEPARTMENT OF THE INTERIOR
BUREAU OF LAND MANAGEMENT

RECEIPT AND ACCOUNTING ADVICE

NO. 2480655
08/10/99

SM/AZ

Subject: CLAIM MAINTENANCE FEE 2000 (1)

2 12 13

100.00

Applicant:

MANUEL M. CANEZ
BOX 56
ARIVACA, AZ 85601

SAME - MD #72183351328

Remitter:

Assignor:

LEASE MANAGEMENT DATA									
<input type="checkbox"/> NEW <input type="checkbox"/> UPDATE <input type="checkbox"/> PAYMENT									
ORIGINAL SERIAL NO.	ASG.	TYPE	ST.	CTY.	FUND SYMBOL			ACRES/UNITS	RATE
AMC 58301									

AMOUNT	ANV. DATE	EXP. DATE	BILL CYC.	S/C	DISTRICT	NEXT BILL	MISC. DATA	U of M	ACTUAL UNITS

ASSIGNMENT SERIAL NO.	ASG.	TYPE	ST.	CTY.	FUND SYMBOL			ACRES/UNITS	RATE

AMOUNT	ANV. DATE	EXP. DATE	BILL CYC.	S/C	DISTRICT	NEXT BILL	MISC. DATA	U of M	ACTUAL UNITS

APPLY REMITTANCE			
ACTION	FUND SYMBOL	CTY.	AMOUNT
FILING FEE			
RENTAL			
UNEARNED			
REFUND			
TOTAL			
AMOUNT DUE			

Remarks:

BY: _____ DATE: _____

- Lease in Escrow?
- KGS? Of Interest?
- Auto Escalates? Operating Rights?
- Auto Renew? Operator
- Bond Filed?

FOR MMS USE ONLY		
BILLEE	NUMBER	FOREST REFUGE
OCS SECTION		
CODE		

58298
SR

STATE OF _____)
 COUNTY OF _____) ss. I hereby certify that the within instrument was
 filed for record in _____ County, No. _____
 State of _____ Book _____ Page _____
 Date: _____
 Request of: _____

Witness my hand and Official Seal.

 County Recorder

By _____ Deputy _____ Fee _____

When recorded, mail to: Manuel M. Caniz P.O. Box 56 Arivaca, AZ 85601
 (Mining Claim)
 Rental Fee,

State of ARIZONA)
 County of PIMA) ss.
 I, MANUEL M. CANEZ
 NAME
P.O. Box 56
 ADDRESS
ARIVACA CITY, ARIZONA STATE, 85601 ZIP

being first duly sworn according to law, depose and say that I am a citizen of the United States, more than eighteen years of age, and that all of the facts set forth in this affidavit are true and correct according to the best of my knowledge, information and belief:

1. That I am personally acquainted with the mining claim named Puertecito - AMC 58301, situated in the Cerro Colorado Mining District, PIMA County, ARIZONA, the location of which is recorded in the office of the County Recorder of said County in Book 72, Page(s) 540. Notice of location is posted in Section 36, Township 20 S., Range 10 E.

Base and Meridian:
#100.00 RENTAL Fee PAID TO THE BUREAU OF LAND MANAGEMENT For year 1996
10/2/96 SR
 ENTERED IN COMPUTER
 SR

RECEIVED
 BUREAU OF
 LAND MANAGEMENT
 AUG 28 9 57 AM '96
 ARIZONA
 STATE OFFICE
 PHOENIX, ARIZONA

Dated 8/22/96 by Manuel M. Caniz
 SIGNATURE

SUBSCRIBED AND SWORN TO before me, a Notary Public, this 22 day of August 1996, by Manuel M. Caniz

MY COMMISSION EXPIRES Jan 30, 1999
Anthony J. [Signature]
 NOTARY PUBLIC

445

UNITED STATES
DEPARTMENT OF THE INTERIOR
BUREAU OF LAND MANAGEMENT

RECEIPT AND ACCOUNTING ADVICE

NO. **2263367** 04

TC/AZ

08/23/96

Subject: CLAIM MAINTENANCE FEE 1997 - 1

2 37 13

100.00

Applicant:

MANUEL M CANEZ
BOX 56
ARIVACA AZ 85601

Remitter: SAME AS MO 960822 856010

Assignor:

LEASE MANAGEMENT DATA NEW UPDATE PAYMENT

ORIGINAL SERIAL NO.	ASG.	TYPE	ST.	CTY.	FUND SYMBOL	ACRES/UNITS	RATE
AMC 58301							

AMOUNT	ANV. DATE	EXP. DATE	BILL CYC.	S/C	DISTRICT	NEXT BILL	MISC. DATA	U of M	ACTUAL UNITS

ASSIGNMENT SERIAL NO.	ASG.	TYPE	ST.	CTY.	FUND SYMBOL	ACRES/UNITS	RATE

AMOUNT	ANV. DATE	EXP. DATE	BILL CYC.	S/C	DISTRICT	NEXT BILL	MISC. DATA	U of M	ACTUAL UNITS

APPLY REMITTANCE

ACTION	FUNDSYMBOL	CTY.	AMOUNT
FILING FEE			
RENTAL			
UNEARNED			
REFUND			
TOTAL			
AMOUNT DUE			

Remarks:
Amc 58301
3a

BY: _____ DATE: _____

- Lease in Escrow?
- KGS? Of Interest?
- Auto Escalates? Operating Rights?
- Auto Renew? Operator
- Bond Filed?

FOR MMS USE ONLY

BILLEE	FOREST REFUGE
NUMBER	
OCS SECTION	
CODE	

UNITED STATES
DEPARTMENT OF THE INTERIOR
BUREAU OF LAND MANAGEMENT

RECEIPT AND ACCOUNTING ADVICE

NO. 2263367

TC/AZ

08/23/9

Subject: CLAIM MAINTENANCE FEE 1997 - 1

2 37 13

100

Applicant:
MANUEL M CANEZ
BOX 56
ARIVACA AZ 85601

Remitter: SAME AS MO 960822 856010

Assignor:

LEASE MANAGEMENT DATA NEW UPDATE PAYMENT

ORIGINAL SERIAL NO.	ASG.	TYPE	ST.	CTY.	FUND SYMBOL	ACRES/UNITS	RATE
AMC 58301							

AMOUNT	ANV. DATE	EXP. DATE	BILL CYC.	S/C	DISTRICT	NEXT BILL	MISC. DATA	U of M	ACTUAL UNITS

ASSIGNMENT SERIAL NO.	ASG.	TYPE	ST.	CTY.	FUND SYMBOL	ACRES/UNITS	RATE

AMOUNT	ANV. DATE	EXP. DATE	BILL CYC.	S/C	DISTRICT	NEXT BILL	MISC. DATA	U of M	ACTUAL UNITS

APPLY REMITTANCE

ACTION	FUND SYMBOL	CTY.	AMOUNT
FILING FEE			
RENTAL			
UNEARNED			
REFUND			
TOTAL			
AMOUNT DUE			

Remarks:

BY:

DATE:

- Lease in Escrow?
- KGS? Of Interest?
- Auto Escalates? Operating Rights?
- Auto Renew? Operator
- Bond Filed?

FOR MMS USE ONLY

BILLEE	FOREST REFUGE
NUMBER	
OCS SECTION	
CODE	

58298
75599
AR

STATE OF _____)
COUNTY OF _____) ss. I hereby certify that the within instrument was
Witness my hand and Official Seal. filed for record in _____ County,
State of _____
No. _____
Book _____ Page _____
Date: _____
Request of: _____
County Recorder
By _____ Deputy Fee _____

When recorded, mail to: Manuel M. Canez P.O. Box 56 Arivaca, Arizona 85601
(Mining Claim)

State of ARIZONA)
County of PIMA) ss.
Rental Fee,
1. MANUEL M. CANEZ NAME
P.O. Box 56 ADDRESS
ARIVACA CITY, ARIZONA STATE, 85601 ZIP

RECEIVED
B.L.M. AZ STATE OFFICE
Aug 18 '95
9:00 A.M.
PHOENIX, ARIZONA

being first duly sworn according to law, depose and say that I am a citizen of the United States, more than eighteen years of age, and that all of the facts set forth in this affidavit are true and correct according to the best of my knowledge, information and belief.

1. That I am personally acquainted with the mining claim named PUEBRECITO - AMC 58301
situated in the Cerro Colorado Mining District, PIMA County, ARIZONA, the location of which is recorded in the office of the County Recorder of said County in Book 72, Page(s) 546. Notice of location is posted in Section 36, Township 20S, Range 10E.

Base and Meridian:
\$ 100.00 RENTAL FEE PAID TO THE BUREAU OF LAND MANAGEMENT FOR YEAR 1996

9-1-95 Arvaca
ENTERED IN COMPUTER 6.5.
96-Maintenance fee

Dated 8/16/95 by Manuel M. Canez SIGNATURE

SUBSCRIBED AND SWORN TO before me, a Notary Public, this 16th day of August 1995, by Manuel M. Canez

MY COMMISSION EXPIRES Jan 30, 1999
Anthony J. [Signature] NOTARY PUBLIC

STATE OF _____)
COUNTY OF _____) ss
Witness my hand and Official Seal.

I hereby certify that the within instrument was
filed for record in _____ County,
State of _____

No. _____
Book _____ Page _____
Date _____
Request of: _____

Indexed _____ Paged _____ Blotted _____

County Recorder

By _____ Deputy _____ Fee _____

When recorded, mail to: Manuel M. Caney P.O. Box 56 Arivaca, Arizona 85601
(Mining Claim)

State of ARIZONA)
County of PIMA) ss.

Rental Fee, _____

RECEIVED
81 M. AZ STATE OFFICE
Aug 18 '95
9:00 A.M.
PHOENIX, ARIZONA

I, MANUEL M. CANEY
NAME

P.O. Box 56
ADDRESS

ARIVACA CITY, ARIZONA STATE, 85601 ZIP

being first duly sworn according to law, depose and say that I am a citizen of the United States, more than eighteen years of age, and that all of the facts set forth in this affidavit are true and correct according to the best of my knowledge, information and belief:

1. That I am personally acquainted with the mining claim named Red Dick V AMC 75599 V, situated in the Las Guijas Mining District, PIMA County, ARIZONA, the location of which is recorded in the office of the County Recorder of said County in Book 4529, Page(s) 367. Notice of location is posted in Section 4, Township 21 S, Range 10 E.

Base and Meridian: _____

\$ 100.00 RENTAL Fee PAID TO THE
BUREAU OF LAND MANAGEMENT FOR YEAR 1996

Dated 8/16/95

Manuel M. Caney
SIGNATURE

SUBSCRIBED AND SWORN TO before me, a Notary Public, this 16th day of August 1995, by Manuel M. Caney

MY COMMISSION EXPIRES Nov 30, 1999

Anthony J. Overton
NOTARY PUBLIC

STATE OF _____)
COUNTY OF _____) ss.
Witness my hand and Official Seal.
Indexed Paged Blotted

I hereby certify that the within instrument was
filed for record in _____ County,
State of _____
County Recorder

No. _____
Book _____ Page _____
Date: _____
Request of: _____

By _____ Deputy Fee _____

When recorded, mail to: Manuel M. Caner P.O. Box 56 Arivaca, Arizona 85601

(Mining Claim)

Rental Fee, _____

RECEIVED
BLM. AZ STATE OFFICE
9:00 AM
AUG 18 '95
PHOENIX, ARIZONA

State of ARIZONA)
County of PIMA) ss.

I, MANUEL M. CANER NAME

P.O. Box 56 ADDRESS

ARIVACA CITY, ARIZONA STATE, 85601 ZIP

being first duly sworn according to law, depose and say that I am a citizen of the United States, more than eighteen years of age, and that all of the facts set forth in this affidavit are true and correct according to the best of my knowledge, information and belief.

1. That I am personally acquainted with the mining claim named BLACK SHIELD - AMC 75601 situated in the LAS GUIJAS Mining District, PIMA County, ARIZONA, the location of which is recorded in the office of the County Recorder of said County in Book 5976, Page(s) 1061 + 1062. Notice of location is posted in Section 25, Township 20^S, Range 10 E.

Base and Meridian: _____

\$ 100.00 RENTAL FEE PAID TO THE BUREAU OF LAND MANAGEMENT FOR YEAR 1996

Dated 8/16/95

Manuel M. Caner
SIGNATURE

SUBSCRIBED AND SWORN TO before me, a Notary Public, this 16th day of August 1995, by Manuel M. Caner

MY COMMISSION EXPIRES Jan 30, 1999

Anthony J. Jones
NOTARY PUBLIC

UNITED STATES
DEPARTMENT OF THE INTERIOR
BUREAU OF LAND MANAGEMENT

RECEIPT AND ACCOUNTING ADVICE

NO. 2147662 04

WB/AZ 08/18/95

Subject: CLAIM MAINTENANCE FEE 1996 (3) 2 21 13 300.00

Applicant:
MANUEL M CANEZ
PO BOX 51
ARIVACA AZ. 85601

Remitter: SAME MO. # 62763631446

Assignor:

LEASE MANAGEMENT DATA NEW UPDATE PAYMENT

ORIGINAL SERIAL NO.	ASG.	TYPE	ST.	CTY.	FUND SYMBOL	ACRES/UNITS	RATE
AMC 58301, ET AL							

AMOUNT	ANV. DATE	EXP. DATE	BILL CYC.	S/C	DISTRICT	NEXT BILL	MISC. DATA	U of M	ACTUAL UNITS

ASSIGNMENT SERIAL NO.	ASG.	TYPE	ST.	CTY.	FUND SYMBOL	ACRES/UNITS	RATE

AMOUNT	ANV. DATE	EXP. DATE	BILL CYC.	S/C	DISTRICT	NEXT BILL	MISC. DATA	U of M	ACTUAL UNITS

APPLY REMITTANCE

ACTION	FUND SYMBOL	CTY.	AMOUNT
FILING FEE			
RENTAL			
UNEARNED			
REFUND			
TOTAL			
AMOUNT DUE			

Remarks:
AMC 58301
75599
75601
JR

BY: _____ DATE: _____

- Lease in Escrow?
- KGS? Of Interest?
- Auto Escalates? Operating Rights?
- Auto Renew? Operator
- Bond Filed?

FOR MMS USE ONLY	
BILLEE NUMBER	FOREST REFUGE
OCS SECTION CODE	

UNITED STATES
DEPARTMENT OF THE INTERIOR
BUREAU OF LAND MANAGEMENT

RECEIPT AND ACCOUNTING ADVICE

NO. **2147662** 04

WB/AZ 08/18/95

Subject: CLAIM MAINTENANCE FEE 1996 (3) 2 21 13 300.00

Applicant:
MANUEL M CANEZ
PO BOX 51
ARIVACA AZ. 85601

Remitter: SAME MO. # 62763631446

Assignor:

LEASE MANAGEMENT DATA NEW UPDATE PAYMENT

ORIGINAL SERIAL NO.	ASG.	TYPE	ST.	CTY.	FUND SYMBOL	ACRES/UNITS	RATE
AMC 58301, ET AL							

AMOUNT	ANV. DATE	EXP. DATE	BILL CYC.	S/C	DISTRICT	NEXT BILL	MISC. DATA	U of M	ACTUAL UNITS

ASSIGNMENT SERIAL NO.	ASG.	TYPE	ST.	CTY.	FUND SYMBOL	ACRES/UNITS	RATE

AMOUNT	ANV. DATE	EXP. DATE	BILL CYC.	S/C	DISTRICT	NEXT BILL	MISC. DATA	U of M	ACTUAL UNITS

APPLY REMITTANCE

ACTION	FUND SYMBOL	CTY.	AMOUNT
FILING FEE			
RENTAL			
UNEARNED			
REFUND			
TOTAL			
AMOUNT DUE			

Remarks:

BY: _____ DATE: _____

- Lease in Escrow?
- KGS? Of Interest?
- Auto Escalates? Operating Rights?
- Auto Renew? Operator
- Bond Filed?

FOR MMS USE ONLY		
BILLEE		FOREST REFUGE
NUMBER		
OCS SECTION		
CODE		

AMC 58301

STATE OF _____)
COUNTY OF _____) ss.
Witness my hand and Official Seal.
Indexed Paged Blotted

I hereby certify that the within instrument was
filed for record in _____ County,
State of _____

No. _____
Book _____ Page _____
Date: _____
Request of: _____

By _____ Deputy _____ Fee _____

When recorded, mail to: Manuel M. Caney P.O. Box 56 Arivaca, Arizona 85601
(Mining Claim)

State of ARIZONA)
County of PIMA) ss.

Rental Fee,

I, MANUEL M. CANEZ
NAME

P.O. BOX 56
ADDRESS

ARIVACA CITY, ARIZONA STATE, 85601 ZIP

being first duly sworn according to law, depose and say that I am a citizen of the United States, more than eighteen years of age, and that all of the facts set forth in this affidavit are true and correct according to the best of my knowledge, information and belief:

1. That I am personally acquainted with the mining claim named PUEBLO TRITO AMC 58301, situated in the GETTO COLORADO Mining District, PIMA County, ARIZONA, the location of which is recorded in the office of the County Recorder of said County in Book 72, Page(s) 540. Notice of location is posted in Section 36, Township 20 S, Range 10 E.

Base and Meridian:

\$100.00 RENTAL Fee PAID TO THE BUREAU OF LAND MANAGEMENT FOR YEAR 1995

RECEIVED
BLM AZ STATE OFFICE

AUG 15 '94

9:00 AM
PHOENIX, ARIZONA

8-29-94 JB
ENTERED IN COMPUTER
y. Stobay

95 maintenance fee

Dated August 11, 1994 Manuel M. Caney
SIGNATURE

SUBSCRIBED AND SWORN TO before me, a Notary Public, this 11TH day of AUGUST 1994, by MANUEL M. CANEZ

MY COMMISSION EXPIRES Dec. 5, 1997 Robert R. [Signature]
NOTARY PUBLIC

UNITED STATES
DEPARTMENT OF THE INTERI
BUREAU OF LAND MANAGEMEN

RECEIPT AND ACCOUNTING ADVICE

NO. 2082151

SM/AT

08/15/94

Subject: CLAIM MAINTENANCE FEE 1995 (3)

2 51 13

3001.00

Applicant:

MANUEL M. CANEZ
P. O. BOX 56
ARIVACA, AZ 85601

SAME - NO #60859814578

Remitter:

Assignor:

LEASE MANAGEMENT DATA									
<input type="checkbox"/> NEW <input type="checkbox"/> UPDATE <input type="checkbox"/> PAYMENT									
ORIGINAL SERIAL NO.	ASG.	TYPE	ST.	CTY.	FUND SYMBOL			ACRES/UNITS	RATE
AMC 75601, ET AL									
AMOUNT	ANV. DATE	EXP. DATE	BILL CYC.	S/C	DISTRICT	NEXT BILL	MISC. DATA	U of M	ACTUAL UNITS
ASSIGNMENT SERIAL NO.	ASG.	TYPE	ST.	CTY.	FUND SYMBOL			ACRES/UNITS	RATE
AMOUNT	ANV. DATE	EXP. DATE	BILL CYC.	S/C	DISTRICT	NEXT BILL	MISC. DATA	U of M	ACTUAL UNITS

APPLY REMITTANCE			
ACTION	FUND SYMBOL	CTY.	AMOUNT
FILING FEE			
RENTAL			
UNEARNED			
REFUND			
TOTAL			
AMOUNT DUE			

Remarks: AMC 75599
AMC 75601
AMC 58301

BY: _____ DATE: _____

Lease in Escrow?
 KGS? Of Interest?
 Auto Escalates? Operating Rights?
 Auto Renew? Operator
 Bond Filed?

FOR MMS USE ONLY

BILLEE	FOREST REFUGE
NUMBER	
OCS SECTION	
CODE	

3 sgm 8/15/94

AMC 75601

STATE OF _____)
COUNTY OF _____) ss.
Witness my hand and Official Seal.
Indexed Paged Blotted

I hereby certify that the within instrument was
filed for record in _____ County,
State of _____
County Recorder

No. _____
Book _____ Page _____
Date: _____
Request of: _____

By _____ Deputy _____ Fee _____

When recorded, mail to: Manuel M. Caney P.O. Box 56 Arivaca, Arizona 85601
(Mining Claim)

State of ARIZONA)
County of PIMA) ss.

Rental Fee,

I, MANUEL M. CANEZ NAME

P.O. Box 56 ADDRESS

ARIVACA CITY, ARIZONA STATE, 85601 ZIP

being first duly sworn according to law, depose and say that I am a citizen of the United States, more than eighteen years of age, and that all of the facts set forth in this affidavit are true and correct according to the best of my knowledge, information and belief:

1. That I am personally acquainted with the mining claim named BLACK SHIELD-AMC 75601, situated in the LAS GUJAS Mining District, PIMA County, ARIZONA, the location of which is recorded in the office of the County Recorder of said County in Book 5976, Page(s) 1061 & 1062. Notice of location is posted in Section 25, Township 20 S, Range 9 E.

Base and Meridian:

\$100.00 RENTAL FEE PAID TO THE BUREAU OF LAND MANAGEMENT FOR YEAR 1995

RECEIVED
S.M. AZ STATE OFFICE
Aug 15 '94
9:00 A.M.
PHOENIX, ARIZONA

8-29-94 JJS

ENTERED IN COMPUTER

95 maintenance fee

Dated August 14, 1994 Manuel M. Caney SIGNATURE

SUBSCRIBED AND SWORN TO before me, a Notary Public, this 11th day of AUGUST 1994, by MANUEL M. CANEZ

MY COMMISSION EXPIRES Dec. 5, 1977 Robert R. [Signature] NOTARY PUBLIC

UNITED STATES
DEPARTMENT OF THE INTERIOR
BUREAU OF LAND MANAGEMENT

RECEIPT AND ACCOUNTING ADVICE

NO. 2082151

SM/AT

08/15/94

Subject: CLAIM MAINTENANCE FEE 1995 (3)

2 51 13

300.00

Applicant:

MANUEL M. CANCZ
P. O. BOX 56
ARIVACA, AZ 85601

SAME - NO #60859814578

Remitter:

Assignor:

LEASE MANAGEMENT DATA									
<input type="checkbox"/> NEW <input type="checkbox"/> UPDATE <input type="checkbox"/> PAYMENT									
ORIGINAL SERIAL NO.	ASG.	TYPE	ST.	CTY.	FUND SYMBOL			ACRES/UNITS	RATE
AMC 75601, ET AL									
AMOUNT	ANV. DATE	EXP. DATE	BILL CYC.	S/C	DISTRICT	NEXT BILL	MISC. DATA	U of M	ACTUAL UNITS
ASSIGNMENT SERIAL NO.	ASG.	TYPE	ST.	CTY.	FUND SYMBOL			ACRES/UNITS	RATE
AMOUNT	ANV. DATE	EXP. DATE	BILL CYC.	S/C	DISTRICT	NEXT BILL	MISC. DATA	U of M	ACTUAL UNITS

APPLY REMITTANCE			
ACTION	FUND SYMBOL	CTY.	AMOUNT
FILING FEE			
RENTAL			
UNEARNED			
REFUND			
TOTAL			
AMOUNT DUE			

Remarks: AMC 75599
AMC 75601
AMC 58301

BY: _____ DATE: _____

Lease in Escrow?
 KGS? Of Interest?
 Auto Escalates? Operating Rights?
 Auto Renew? Operator
 Bond Filed?

FOR MMS USE ONLY

BILLEE	FOREST REFUGE
NUMBER	
OCS SECTION	
CODE	

STATE OF _____)
COUNTY OF _____) ss.
Witness my hand and Official Seal.
Indexed Paged Blotted

I hereby certify that the within instrument was
filed for record in _____ County,
State of _____
County Recorder

No. _____
Book _____ Page _____
Date: _____
Request of: _____

By _____ Deputy _____ Fee _____

When recorded, mail to: Manuel M. Caney, P.O. Box 56, Arivaca, Arizona 85601
(Mining Claim)

State of ARIZONA)
County of PIMA) ss.

Rental Fee,

I, MANUEL M. CANEY NAME

P.O. Box 56 ADDRESS

ARIVACA CITY, ARIZONA STATE, 85601 ZIP

being first duly sworn according to law, depose and say that I am a citizen of the United States, more than eighteen years of age, and that all of the facts set forth in this affidavit are true and correct according to the best of my knowledge, information and belief:

1. That I am personally acquainted with the mining claim named Red Dick - AMC 75599, situated in the Las Cajias Mining District, PIMA County, ARIZONA, the location of which is recorded in the office of the County Recorder of said County in Book 4529, Page(s) 367. Notice of location is posted in Section 4, Township 21 S, Range 10 E.

Base and Meridian:

\$ 100.00 RENTAL Fee PAID TO THE BUREAU OF LAND MANAGEMENT FOR YEAR 1995

RECEIVED
BUREAU OF LAND MANAGEMENT
PHOENIX, ARIZONA
AUG 15 1994
9:00 A.M.

8-29-94 J/S
ENTERED IN COMPUTER

95 maintenance fee

Dated August 11, 1994

Manuel M. Caney
SIGNATURE

SUBSCRIBED AND SWORN TO before me, a Notary Public, this 11th day of AUGUST 1994, by MANUEL M. CANEY

MY COMMISSION EXPIRES Dec. 5, 1997

Robert Richman
NOTARY PUBLIC

UNITED STATES
DEPARTMENT OF THE INTERIOR
BUREAU OF LAND MANAGEMENT

RECEIPT AND ACCOUNTING ADVICE

NO. 2062151 04

SM/AZ

08/15/94

OK

300.00

2 51 13

Subject: CLAIM MAINTENANCE FEE 1995 (3)

Applicant:

MANUEL M. CANEZ
P. O. BOX 56
ARIVACA, AZ 85601

SAME - MO #60859814578

Remitter:

Assignor:

LEASE MANAGEMENT DATA									
<input type="checkbox"/> NEW <input type="checkbox"/> UPDATE <input type="checkbox"/> PAYMENT									
ORIGINAL SERIAL NO.	ASG.	TYPE	ST.	CTY.	FUND SYMBOL			ACRES/UNITS	RATE
AMC 75601, ET AL									
AMOUNT	ANV. DATE	EXP. DATE	BILL CYC.	S/C	DISTRICT	NEXT BILL	MISC. DATA	U of M	ACTUAL UNITS
ASSIGNMENT SERIAL NO.	ASG.	TYPE	ST.	CTY.	FUND SYMBOL			ACRES/UNITS	RATE
AMOUNT	ANV. DATE	EXP. DATE	BILL CYC.	S/C	DISTRICT	NEXT BILL	MISC. DATA	U of M	ACTUAL UNITS

APPLY REMITTANCE

ACTION	FUND SYMBOL	CTY.	AMOUNT
FILING FEE			
RENTAL			
UNEARNED			
REFUND			
TOTAL			
AMOUNT DUE			

Remarks:

AMC 75599
AMC 75601
AMC 58301

BY:

DATE:

FOR MMS USE ONLY

Lease in Escrow?
 KGS?
 Auto Escalates?
 Auto Renew?

Of Interest?
 Operating Rights?
 Operator
 Bond Filed?

BILLEE	FOREST REFUGE
NUMBER	
OCS SECTION	
CODE	

58298
75599
SR

STATE OF _____)
COUNTY OF _____) ss.
Witness my hand and Official Seal.
Indexed Paged Blotted

I hereby certify that the within instrument was
filed for record in _____ County,
State of _____
County Recorder

No. _____
Book _____ Page _____
Date: _____
Request of: _____

By _____ Deputy _____ Fee _____

When recorded, mail to: Manuel M. Canz P.O. Box 56 Arivaca, Ariz. 85601
(Mining Claim)

State of ARIZONA)
County of PIMA) ss.

Rental Fee.

RECEIVED
B.L.M. AZ STATE OFFICE
Aug 17 1993
9:00 A.M.
PHOENIX, ARIZONA
85601

1. MANUEL M. CANEZ NAME
P.O. Box 56 ADDRESS
ARIVACA CITY, ARIZONA STATE, 85601 ZIP

being first duly sworn according to law, depose and say that I am a citizen of the United States, more than eighteen years of age, and that all of the facts set forth in this affidavit are true and correct according to the best of my knowledge, information and belief:

1. That I am personally acquainted with the mining claim named ARIZONA AMC 58300, situated in the Cerro Colorado Mining District, PIMA County, ARIZONA, the location of which is recorded in the office of the County Recorder of said County in Book 000, Page(s) 542. Notice of location is posted in Section 36, Township 20 S., Range 10 E.

Base and Meridian:

\$ 200.00 RENTAL Fee PAID TO THE BUREAU OF LAND MANAGEMENT FOR YEARS 1993 + 1994
93 + 94 Rental

ENTERED IN COMPUTER

8/27/93 SRWS

Dated August 12, 1993

Manuel M. Canz
SIGNATURE

SUBSCRIBED AND SWORN TO before me, a Notary Public, this 12TH day of AUGUST 1993, by MANUEL M. CANEZ

MY COMMISSION EXPIRES Dec. 5, 1993

Robert Chrisman
NOTARY PUBLIC

STATE OF _____)
COUNTY OF _____) ss.
Witness my hand and Official Seal.
Indexed Paged Blotted

I hereby certify that the within instrument was
filed for record in _____ County,
State of _____
County Recorder

No. _____
Book _____ Page _____
Date: _____
Request of: _____

By _____ Deputy _____ Fee _____

When recorded, mail to: Manuel M. Caney P.O. Box 56 Arivaca Az. 85601

(Mining Claim)
Rental Fee

RECEIVED
B.L.M. AZ STATE OFFICE
Aug 17 '93
9:00 A.M.
PHOENIX, ARIZONA

State of ARIZONA)
County of PIMA) ss.

I, MANUEL M. CANEY NAME
P.O. Box 56 ADDRESS
ARIVACA CITY, ARIZONA STATE, 85601 ZIP

being first duly sworn according to law, depose and say that I am a citizen of the United States, more than eighteen years of age, and that all of the facts set forth in this affidavit are true and correct according to the best of my knowledge, information and belief:

1. That I am personally acquainted with the mining claim named Puertecito AMC 58301, situated in the Cerro Colorado Mining District, PIMA County, ARIZONA, the location of which is recorded in the office of the County Recorder of said County in Book 72, Page(s) 540. Notice of location is posted in Section 36, Township 20 S., Range 10 E.

Base and Meridian:

\$200.00 RENTAL FEE PAID TO THE BUREAU OF LAND MANAGEMENT FOR YEARS 1993 + 1994
93 + 94 Rental
ENTERED IN COMPUTER
8/27/93 Skivas

Dated August 12, 1993

Manuel M. Caney
SIGNATURE

SUBSCRIBED AND SWORN TO, before me, a Notary Public, this 12TH day of AUGUST 1993, by MANUEL M. CANEY

MY COMMISSION EXPIRES Dec. 5, 1993

Robert L. Schuman
NOTARY PUBLIC

STATE OF _____)
COUNTY OF _____) ss.
Witness my hand and Official Seal.
Indexed Paged Blotted

I hereby certify that the within instrument was
filed for record in _____ County,
State of _____
County Recorder

No. _____
Book _____ Page _____
Date: _____
Request of: _____

By _____ Deputy _____ Fee _____

When recorded, mail to: Manuel M. Caney P.O. Box 56 Arivaca, Az. 85601
(Mining Claim)

State of ARIZONA)
County of PIMA) ss.

Rental Fee,

RECEIVED
B.L.M. AZ STATE OFFICE
Aug 17 1993
9:00 A.M.
PHOENIX, ARIZONA

I, MANUEL M. CANEZ NAME
P.O. Box 56 ADDRESS

ARIVACA CITY, ARIZONA STATE, 85601 ZIP

being first duly sworn according to law, depose and say that I am a citizen of the United States, more than eighteen years of age, and that all of the facts set forth in this affidavit are true and correct according to the best of my knowledge, information and belief:

1. That I am personally acquainted with the mining claim named RED DICK - AMC 75599
situated in the LAS GUIJAS Mining District, PIMA County, ARIZONA, the location of which is recorded in the office of the County Recorder of said County in Book 4529, Page(s) 367. Notice of location is posted in Section 4, Township 21 S., Range 10 E.

Base and Meridian:

\$200.00 RENTAL FEE PAID TO THE BUREAU OF LAND MANAGEMENT FOR YEARS 1993 + 1994

93 + 94 Rental
ENTERED IN COMPUTER

8/27/93 Srwias

Dated August 12, 1993

Manuel M. Caney
SIGNATURE

SUBSCRIBED AND SWORN TO before me, a Notary Public, this 12TH day of AUGUST 1993, by MANUEL M. CANEZ

MY COMMISSION EXPIRES Dec. 5, 1993

Robert Buchanan
NOTARY PUBLIC

STATE OF _____)
COUNTY OF _____) ss.
Witness my hand and Official Seal.
Indexed Paged Blotted

I hereby certify that the within instrument was
filed for record in _____ County,
State of _____
County Recorder

No. _____
Book _____ Page _____
Date: _____
Request of: _____

By _____ Deputy _____ Fee _____

When recorded, mail to: Manuel M. Canz P.O. Box 56 Givins Gey 85601

(Mining Claim)
Rental Fee,

State of ARIZONA)
County of PIMA) ss.

RECEIVED
BLM AZ STATE OFFICE
AUG 17 1993
9:00 A.M.
PHOENIX, ARIZONA

1. MANUEL M. CANEZ NAME
P.O. Box 56 ADDRESS
ARIVACA CITY ARIZONA STATE 85601 ZIP

being first duly sworn according to law, depose and say that I am a citizen of the United States, more than eighteen years of age, and that all of the facts set forth in this affidavit are true and correct according to the best of my knowledge, information and belief:

1. That I am personally acquainted with the mining claim named YELLOW FLAKE ✓ AMC 75600 ✓
situated in the LAS GUJAS Mining
District, PIMA County, ARIZONA, the location of which is recorded in the office
of the County Recorder of said County in Book _____, Page(s) _____. Notice of location is posted
in Section 4, Township 21 S., Range 10 E.

Base and Meridian: _____

\$ 200.00 RENTAL Fee PAID TO THE
BUREAU OF LAND MANAGEMENT
FOR YEARS 1993 + 1994

93 + 94 Rental
ENTERED IN COMPUTER

8/27/93 Serves

Dated August 12, 1993

Manuel M. Canz
SIGNATURE

SUBSCRIBED AND SWORN TO before me, a Notary Public, this 12TH day of AUGUST
19 93, by MANUEL M. CANEZ

MY COMMISSION EXPIRES Dec. 5, 1993

Robert [Signature]
NOTARY PUBLIC

STATE OF _____)
COUNTY OF _____) ss.
Witness my hand and Official Seal.
Indexed Paged Blotted

I hereby certify that the within instrument was
filed for record in _____ County,
State of _____
County Recorder

No. _____
Book _____ Page _____
Date: _____
Request of: _____

By _____ Deputy _____ Fee _____

When recorded, mail to: Manuel M. Caney P.O. Box 56 ARIVACA, AZ, 85601

(Mining Claim)

Rental Fee.

State of ARIZONA)
County of PIMA) ss.

RECEIVED
B.L.M. AZ STATE OFFICE
AUG 17 1993
9:00 AM.
PHOENIX, ARIZONA

I, MANUEL M. CANEZ
NAME

P.O. Box 56
ADDRESS

ARIVACA CITY, ARIZONA STATE, 85601 ZIP

being first duly sworn according to law, depose and say that I am a citizen of the United States, more than eighteen years of age, and that all of the facts set forth in this affidavit are true and correct according to the best of my knowledge, information and belief:

1. That I am personally acquainted with the mining claim named BLACK SHIELD ✓ AMC 75601 ✓
situated in the LAS GUIJAS Mining District, PIMA County, ARIZONA, the location of which is recorded in the office of the County Recorder of said County in Book 5976, Page(s) 1061 + 1062. Notice of location is posted in Section 25, Township 20 S., Range 9 E.

Base and Meridian:

\$ 200.00 RENTAL Fee PAID TO THE BUREAU OF LAND MANAGEMENT FOR YEARS 1993 + 1994

93 + 94 Rental
ENTERED IN COMPUTER

8/21/93 Series

Dated August 13, 1993

Manuel M. Caney
SIGNATURE

SUBSCRIBED AND SWORN TO before me, a Notary Public, this 12TH day of AUGUST 1993, by MANUEL M. CANEZ

MY COMMISSION EXPIRES Dec. 5, 1993

Robert J. [Signature]
NOTARY PUBLIC

RECORDED BY: NTS
DEPUTY RECORDER
2100 RD18



DOCKET: 58298 9287
PAGE: 995
NO. OF PAGES: 1
SEQUENCE: 92065640
AFFPL: 05/08/92 13:19:00

W
MANUEL CANEZ
PO BOX 56

MAIL
AMOUNT PAID \$ 12.00

ARIVACA AZ 85601
When recorded, mail to: 1001 1204 30 W... Arivaca, AZ 85601

AFFIDAVIT OF PERFORMANCE OF ANNUAL WORK

RECEIVED
AZ STATE OFFICE
DEC 1 1992
9:00 AM
FEDERAL BLDG
PHOENIX, ARIZONA

STATE OF ARIZONA
County of Pima ss.

- The undersigned being duly sworn according to law deposes and says that he is a citizen of the United States, over eighteen years of age and that all of the facts set forth in this affidavit are true and correct according to the best of his knowledge, information and belief.
- That he is personally acquainted with the following claims. That he, as the owner, is acquainted with the geographical location of the following unpatented mining claims situated in Cerro Colorado Mining District, Pima County, AZ, recorded in _____ County and with the Bureau of Land Management as follows:

Claim Name	Docket	Page	BLM AMC Serial Number	Value of Work Performed
<u>Arizona</u> ✓	<u>000</u>	<u>542</u>	<u>AMC-58300</u>	} \$800.00
<u>Puertecito</u> ✓	<u>72</u>	<u>540</u>	<u>AMC-58301</u>	
<u>Mercury</u> ✓	<u>3421</u>	<u>146</u>	<u>AMC-58298</u>	
<u>Yellow Cap</u> ✓	<u>3583</u>	<u>486</u>	<u>AMC-58299</u>	

SECTION 36 TOWNSHIP 20 S. RANGE 10 E.

- That between the dates of May 6, 1991 and May 7, 1992 at least Eight Hundred (\$ 800.00) amount of work and improvements specified below was done and performed upon these claims not including location work.
- The work and improvements were made by and at the expense of Manuel M. Canez, owner of said claims, whose address is P.O. Box 56 Arivaca, Arizona 85601 for the purpose of complying with the laws of the United States pertaining to assessment or annual work.

5. The names of the people employed by the owner to do the work and improvements are Eugene Canez - Manuel Canez Jr.

6. The work and improvements done were: Started Crosscut Tunnel 5' x 7' x 7' at the Northeast side of main Tunnel Also weatherproofed outside Timbers and Sallows Frame of Mine Shaft.

Dated May 7 1992 Manuel M. Canez
Signature

SUBSCRIBED AND SWORN TO before me, a Notary Public, this 7 day of May, 1992
by Manuel M. CANEZ

My Commission Expires April 30, 1993
Myrl L. Bane
Notary Public

9287 995

RECORDED BY: NT
 DEPUTY RECORDER
 2100 RD17

RECEIVED
 BLM AZ STATE OFFICE
 Nov 20 1991
 MANUEL CANEZ
 PO BOX 56



DOCKET: 9033
 AGE: 782
 NO. OF PAGES: 1
 SEQUENCE: 91052922
 05/07/91
 AFFPL 10:36:00

MAIL TOTAL \$ 14.00

9:00 A
 PHOENIX, ARIZONA
 ARIVACA AZ 85601

AFFIDAVIT OF PERFORMANCE OF ANNUAL WORK

58298

STATE OF ARIZONA
 County of Pima ss.

- The undersigned being duly sworn according to law deposes and says that he is a citizen of the United States, over eighteen years of age and that all of the facts set forth in this affidavit are true and correct according to the best of his knowledge, information and belief.
- That he is personally acquainted with the following claims. That he, as the owner, is acquainted with the geographical location of the following unpatented mining claims situated in Cerro Colorado Mining District, Pima County, AZ, recorded in Pima County and with the Bureau of Land Management as follows:

Claim Name	Docket	Page	BLM AMC Serial Number	Value of Work Performed
<u>Arizona</u> ✓	<u>000</u>	<u>542</u>	<u>AMC-58300</u>	} \$ 1200.00
<u>Puertecito</u> ✓	<u>72</u>	<u>540</u>	<u>AMC-58301</u>	
<u>Mercury</u> ✓	<u>3421</u>	<u>146</u>	<u>AH.C-58298</u>	
<u>Yellow Caps</u> ✓	<u>3583</u>	<u>486</u>	<u>AH.C-58299</u>	

SECTION 36 TOWNSHIP 20 S. RANGE 10 E.

- That between the dates of May 7, 1990 and May 6, 1991 at least Twelve Hundred Dollars (\$1200.00) amount of work and improvements specified below was done and performed upon these claims not including location work.
- The work and improvements were made by and at the expense of Manuel M. Canez, owner of said claims, whose address is P.O. Box 56 Arivaca, Arizona 85601 for the purpose of complying with the laws of the United States pertaining to assessment or annual work.

5. The names of the people employed by the owner to do the work and improvements are Manuel Canez, Eugene Canez & Sebastian Canez


6. The work and improvements done were: Timbered & Lagged 8' of mine shaft on the Arizona Claim
Also Extended Tunnel 8' East of Mine of the Puertecito Claim.

Dated _____ Manuel M. Canez
 Signature

SUBSCRIBED AND SWORN TO before me, a Notary Public, this 7TH day of MAY, 1991, by MANUEL M. CANEZ

COMMISSION EXPIRES Dec. 5, 1993

Robert Chapman
 Notary Public



782
 9033

UNITED STATES
DEPARTMENT OF THE INTERIOR
BUREAU OF LAND MANAGEMENT

RECEIPT AND ACCOUNTING ADVICE

NO. 1667195
11/21/91

SM/AZ

04

Subject: AFFIDAVITS OF ASSESSMENT WORK (7) 2 4 12 35.00

Applicant:
MANUEL M. CANEZ
P. O. BOX 56
ARIVACA, AZ 85601

SAME - MO #T-020655684 5

OK'er

Remitter:

Assignor:

LEASE MANAGEMENT DATA NEW UPDATE PAYMENT

ORIGINAL SERIAL NO.	ASG.	TYPE	ST.	CTY.	FUND SYMBOL	ACRES/UNITS	RATE
AMC 58300, ET AL							

AMOUNT	ANV. DATE	EXP. DATE	BILL CYC.	S/C	DISTRICT	NEXT BILL	MISC. DATA	U of M	ACTUAL UNITS

ASSIGNMENT SERIAL NO.	ASG.	TYPE	ST.	CTY.	FUND SYMBOL	ACRES/UNITS	RATE

AMOUNT	ANV. DATE	EXP. DATE	BILL CYC.	S/C	DISTRICT	NEXT BILL	MISC. DATA	U of M	ACTUAL UNITS

APPLY REMITTANCE

ACTION	FUND SYMBOL	CTY.	AMOUNT
FILING FEE			
RENTAL			
UNEARNED			
REFUND			
TOTAL			
AMOUNT DUE			

Remarks:

Ack. sqm

BY: _____ DATE: _____

Lease in Escrow?
 KGS? Of Interest?
 Auto Escalates? Operating Rights?
 Auto Renew? Operator
 Bond Filed?

FOR MMS USE ONLY

BILLEE	FOREST REFUGE
NUMBER	
OCS SECTION	
CODE	

STATE OF _____)
COUNTY OF _____) ss.
Witness my hand and Official Seal.
Indexed Paged Blotted

I hereby certify that the within instrument was filed for record in _____ County, State of _____

Book _____ Page _____
Date: _____
Request of: _____

RECEIVED
B.L.M. AZ STATE OFFICE

By _____ Deputy _____ Fee: _____

DEC 06 1990

When recorded, mail to: P.O. Box 56 Arivaca, Ariz, 85601

7:45 A.M.
PHOENIX, ARIZONA

AFFIDAVIT OF PERFORMANCE OF ANNUAL WORK

58298 SG
4

STATE OF ARIZONA
County of Pima ss.

- The undersigned being duly sworn according to law deposes and says that he is a citizen of the United States, over eighteen years of age and that all of the facts set forth in this affidavit are true and correct according to the best of his knowledge, information and belief.
- That he is personally acquainted with the following claims. That he, as the owner, is acquainted with the geographical location of the following unpatented mining claims situated in Cerro Colorado Mining District, Pima County, AZ, recorded in Pima County and with the Bureau of Land Management as follows

Claim Name	Docket	Page	BLM AMC Serial Number	Value of Work Performed
<u>Arizona</u>	<u>000</u>	<u>542</u>	<u>AMC 58300</u>	} # 1,600.00 4
<u>Pheretecito</u>	<u>72</u>	<u>540</u>	<u>AMC 58301</u>	
<u>Mercury</u>	<u>3421</u>	<u>146</u>	<u>AMC 58298</u>	
<u>Yellow-Cap</u>	<u>3583</u>	<u>486</u>	<u>AMC 58299</u>	

SECTION 36 TOWNSHIP 20 S RANGE 10 E.

- That between the dates of May 4, 1989 and May 7, 1990 at least one thousand six hundred (\$1,600.00) amount of work and improvements specified below was done and performed upon these claims not including location work.
- The work and improvements were made by and at the expense of Manuel M. Cang, owner of said claims, whose address is P.O. Box 56 Arivaca, Arizona 85601 for the purpose of complying with the laws of the United States pertaining to assessment or annual work.
- The names of the people employed by the owner to do the work and improvements are Albert Cang - Eugene Cang - Manny Cang Jr.
- The work and improvements done were: Extended Tunnel another 15' West of Mine Shaft - Done some timbering and Installed 40' of Air Duct


839
8782

Dated 5-7-90 Manuel M. Cang
Signature

SUBSCRIBED AND SWORN TO before me, a Notary Public, this 7th day of MAY, 1990, by ROBERT G. ROSALES

MY COMMISSION EXPIRES _____ My Commission Expires 7-22-91

[Signature]
Notary Public



Fee pd

RECEIVED
B.L.M. AZ STATE OFFICE
DEC 06 1990
7:45 A.M.
PHOENIX, ARIZONA

MIKE BOYD, RECORDER
PIMA COUNTY, ARIZONA
CERTIFICATE OF RECORDING

05/07/90
10:26:00

W
MANUEL M CANEZ
P O BOX 56

ARIVACA	AZ 85601	2 PAGES	AT	\$	10.00
		CONVERSION FEE			3.00
NO. OF PAGES: 002		0 AFFIDAVIT	AT 2.00 EACH		.00
SEQUENCE: 90054823		0 COPIES	AT 1.00 EACH		.00
DOCKET: 08782	PAGE: 0838	1 POSTAGE	AT 1.00 EACH		1.00
		0 SEARCHES	AT 10.00 EACH		.00

RECORDING TYPE: AFFIDAVIT PROOF LABOR
GRANTOR: AMC #58298-58301
GRANTEE: PROOF LABOR

TOTAL 14.00

RBJ AMOUNT PAID \$ 14.00
DEPUTY RECORDER 2234 REC2 AMOUNT DUE \$.00

MAIL

THE ABOVE SPACE FOR RECORDERS USE ONLY
TO BE RECORDED AS PART OF DOCUMENT

DO NOT DETACH CERTIFICATE FROM DOCUMENT

8782

838

UNITED STATES
DEPARTMENT OF THE INTERIOR
BUREAU OF LAND MANAGEMENT

RECEIPT AND ACCOUNTING ADVICE

NO. 1653236 04

SM/AZ 12/06/90

Subject: AFFIDAVITS OF ASSESSMENT WORK (7)

3 37 12

OK
35.00

Applicant:

MANUEL M. CANEZ
P. O. BOX 56
ARIVACA, AZ 85601

Remitter: SAME - MO #T-005713675 0

Assignor:

LEASE MANAGEMENT DATA NEW UPDATE PAYMENT

ORIGINAL SERIAL NO.	ASG.	TYPE	ST.	CTY.	FUND SYMBOL	ACRES/UNITS	RATE
AMC 75601, ET AL							

AMOUNT	ANV. DATE	EXP. DATE	BILL CYC.	S/C	DISTRICT	NEXT BILL	MISC. DATA	U of M	ACTUAL UNITS

ASSIGNMENT SERIAL NO.	ASG.	TYPE	ST.	CTY.	FUND SYMBOL	ACRES/UNITS	RATE

AMOUNT	ANV. DATE	EXP. DATE	BILL CYC.	S/C	DISTRICT	NEXT BILL	MISC. DATA	U of M	ACTUAL UNITS

APPLY REMITTANCE

ACTION	FUND SYMBOL	CTY.	AMOUNT
FILING FEE			
RENTAL			
UNEARNED			
REFUND			
TOTAL			
AMOUNT DUE			

Remarks:

ack w/d

BY:

DATE:

- Lease in Escrow?
- KGS? Of Interest?
- Auto Escalates? Operating Rights?
- Auto Renew? Operator
- Bond Filed?

FOR MMS USE ONLY

BILLEE NUMBER	FOREST REFUGE
OCS SECTION CODE	

STATE OF _____
COUNTY OF _____
Witness my hand and Official Seal.

I hereby certify that the within instrument was
filed for record in _____ County,
State of _____

Book _____ Page _____
Date: _____
Request of: _____

Indexed Paged Blotted

By _____ Deputy _____ Fee _____

58298
LJP

When recorded, mail to: MANUEL CANEZ P.O. BOX 56 ARIVACA, AZ 85601
AFFIDAVIT OF PERFORMANCE OF ANNUAL WORK RECEIVED
AZ STATE OFFICE

STATE OF ARIZONA
County of Pima ss.

NOV 09 1989
7:45 A.M.
PHOENIX, ARIZONA

- The undersigned being duly sworn according to law deposes and says that he is a citizen of the United States, over eighteen years of age and that all of the facts set forth in this affidavit are true and correct according to the best of his knowledge, information and belief.
- That he is personally acquainted with the following claims. That he, as the owner, is acquainted with the geographical location of the following unpatented mining claims situated in Cerro Colorado Mining District, Pima County, AZ, recorded in Pima County and with the Bureau of Land Management as follows:

Claim Name	Docket	Page	BLM AMC Serial Number	Value of Work Performed
<u>Arizona</u> ✓	<u>000</u>	<u>542</u>	<u>AMC 5-8300</u>	} \$1,500.00
<u>Puertecito</u> ✓	<u>72</u>	<u>540</u>	<u>AMC 5-8301</u>	
<u>Mercury</u> ✓	<u>3421</u>	<u>146</u>	<u>AMC 5-8298</u>	
<u>Yellow-Cap</u> ✓	<u>3583</u>	<u>486</u>	<u>AMC 5-8299</u>	

SECTION 36 TOWNSHIP 20 S RANGE 10 E

- That between the dates of May 6, 1988 and May 4, 1989 at least One Thousand Five Hundred (\$1,500.00) amount of work and improvements specified below was done and performed upon these claims not including location work.
- The work and improvements were made by and at the expense of Manuel Canez, owner of said claims, whose address is P.O. Box 56 Arivaca, Ariz 85601 for the purpose of complying with the laws of the United States pertaining to assessment or annual work.
- The names of the people employed by the owner to do the work and improvements are Eugene Caney, Manny Caney Jr., Albert Caney
- The work and improvements done were: Extended Tunnel 15' of Main Mine Shaft - Also Timbered 18' of Tunnel and went 12' West in Exploratory Shaft

Dated May 4, 1989 Manuel Caney
Signature

SUBSCRIBED AND SWORN TO before me, a Notary Public, this 4th day of May, 1989,
by Manuel Caney

MY COMMISSION EXPIRES Jan 21, 1993 Cruz H. Belgado
Notary Public

8531 502

RECEIVED
B.L.M. AZ STATE OFFICE

NOV 09 1989

7:45 A.M.
PHOENIX, ARIZONA

MIKE BOYD, RECORDER
PIMA COUNTY, ARIZONA
CERTIFICATE OF RECORDING

05/05/89
08:30:00

W
MANUEL CANEZ
PO BOX 56

ARIVACA AZ 85601 2 PAGES AT \$ 10.00
CONVERSION FEE 3.00
0 AFFIDAVIT AT 2.00 EACH .00
0 COPIES AT 1.00 EACH .00
1 POSTAGE AT 1.00 EACH 1.00
0 SEARCHES AT 10.00 EACH .00

NO. OF PAGES: 002
SEQUENCE: 89054429
DOCKET: 08531 PAGE: 0501

RECORDING TYPE: AFFIDAVIT PROOF LABOR
GRANTOR: AMC #58298-58301
GRANTEE: PROOF LABOR

TOTAL 14.00

OKG
DEPUTY RECORDER

AMOUNT PAID \$ 14.00
2077 REC4 AMOUNT DUE \$.00

THE ABOVE SPACE FOR RECORDERS USE ONLY
TO BE RECORDED AS PART OF DOCUMENT

8531 501

UNITED STATES
DEPARTMENT OF THE INTERIOR
BUREAU OF LAND MANAGEMENT

RECEIPT AND ACCOUNTING ADVICE

NO. 1673768 02

Subject:

AFFIDAVITS OF LABOR (7)

SGM/AZ 11 9 89 0 15 12

OK

Applicant:

MANUEL CANEZ
P. O. BOX 56
ARIVACA, AZ 85601

3500

Remitter:

SAME - MO #41875437385

Assignor:

LEASE MANAGEMENT DATA NEW UPDATE PAYMENT

ORIGINAL SERIAL NO.	ASG.	TYPE	ST.	CTY.	FUND SYMBOL	ACRES/UNITS	RATE
AMC 58298-58301, 75599-75601							

AMOUNT	ANV. DATE	EXP. DATE	BILL CYC.	S/C	DISTRICT	NEXT BILL	MISC. DATA	U of M	ACTUAL UNITS

ASSIGNMENT SERIAL NO.	ASG.	TYPE	ST.	CTY.	FUND SYMBOL	ACRES/UNITS	RATE

AMOUNT	ANV. DATE	EXP. DATE	BILL CYC.	S/C	DISTRICT	NEXT BILL	MISC. DATA	U of M	ACTUAL UNITS

APPLY REMITTANCE

ACTION	FUND SYMBOL	CTY.	AMOUNT
FILING FEE			
RENTAL			
UNEARNED			
REFUND			
TOTAL			
AMOUNT DUE			

Remarks:

Acknowledged SGM

BY: _____ DATE: _____

- Lease in Escrow?
 - KGS?
 - Auto Escalates?
 - Auto Renew?
- Of Interest?
Operating Rights?
Operator
Bond Filed?

FOR MMS USE ONLY

BILLEE NUMBER	FOREST REFUGE
OCS SECTION CODE	

58298
EJ

STATE OF _____)
COUNTY OF _____) ss.
Witness my hand and Official Seal.
Indexed Paged Blotted

I hereby certify that the within instrument was
filed for record in _____ County,
State of _____
County Recorder

No _____
Book _____ Page _____
Date _____
Request of _____

By _____ Deputy _____ Fee _____

When recorded, mail to: Manuel Cany P.O. Box 56 Arivaca, Ariz. 85601

AFFIDAVIT OF PERFORMANCE OF ANNUAL WORK

STATE OF ARIZONA
County of Pima ss.

- The undersigned being duly sworn according to law deposes and says that he is a citizen of the United States, over eighteen years of age and that all of the facts set forth in this affidavit are true and correct according to the best of his knowledge, information and belief.
- That he is personally acquainted with the following claims. That he, as the owner, is acquainted with the geographical location of the following unpatented mining claims situated in Cerro Colorado Mining District, Pima County, AZ, recorded in Pima County and with the Bureau of Land Management as follows:

Claim Name	Docket	Page	BLM AMC Serial Number	Value of Work Performed
<u>Arizona</u> ✓	<u>000</u>	<u>542</u>	<u>AMC 58300</u> ✓	} # <u>2200⁰⁰</u>
<u>Puertecito</u> ✓	<u>72</u>	<u>540</u>	<u>AMC 58301</u> ✓	
<u>Mercury</u> ✓	<u>3421</u>	<u>146</u>	<u>AMC 58298</u> ✓	
<u>Yellow-Cap</u> ✓	<u>3583</u>	<u>486</u>	<u>AMC 58299</u> ✓	

SECTION 36, TOWNSHIP 20 S, RANGE 10 E

- That between the dates of May 6, 1987 and May 6, 1988 at least Twenty Two Hundred (\$ 2,200.00) amount of work and improvements specified below was done and performed upon these claims not including location work.
- The work and improvements were made by and at the expense of Manuel Cany, owner of said claims, whose address is P.O. Box 56 Arivaca, Ariz. 85601 for the purpose of complying with the laws of the United States pertaining to assessment or annual work.
- The names of the people employed by the owner to do the work and improvements are Albert Cany - Dean Cany - Eugene Cany - Manuel Cany Jr.
- The work and improvements done were: Removed old Timbers + Logging from mine shaft + Replaced with new - in mine collar area. Extended mine Tunnel by 15' and Rotary Drilled 2 - 2" x 10' Sample Holes

RECEIVED
B.L.M. AZ STATE OFFICE
OCT 25 1988
7:45 A.M.
PHOENIX, ARIZONA

Dated May 6, 1988 Manuel Cany
Signature

SUBSCRIBED AND SWORN TO before me, a Notary Public, this 6th day of May, 1988,
by Manuel Cany.
MY COMMISSION EXPIRES Jan. 21, 1989
Cruz H. Belgado
Notary Public

8281 2798

STATE OF
COUNTY OF
Witness my hand and Official Seal.
Indexed Paged Blotted

I hereby certify that the within instrument was
filed for record in _____ County,
State of _____
County Recorder

No. 58299 &
Book _____ Page _____
Date _____
Request of _____

By _____ Deputy _____ Fee _____

When recorded, mail to:

AFFIDAVIT OF PERFORMANCE OF ANNUAL WORK (Mining Claim)

STATE OF ARIZONA
County of Pima ss.

- The undersigned being duly sworn according to law deposes and says that he is a citizen of the United States, over eighteen years of age and that all of the facts set forth in this affidavit are true and correct according to the best of his knowledge, information and belief.
- That he is personally acquainted with the following claims. That he, as the owner, is acquainted with the geographical location of the following unpatented mining claims situated in the Leone Colorado Mining District, Pima County, Arizona, recorded in _____ County and with the Bureau of Land Management as follows:

Claim Name	Docket	Page	BLM AMC Serial Number
<u>Arizona</u> ✓	<u>000</u>	<u>542</u>	<u>AMC 58300</u> ✓
<u>Puertecito</u> ✓	<u>72</u>	<u>540</u>	<u>AMC 58301</u> ✓
<u>Mercury</u> ✓	<u>3421</u>	<u>146</u>	<u>AMC 58298</u> ✓
<u>Yellow-Cap</u> ✓	<u>3583</u>	<u>456</u>	<u>AMC 58299</u> ✓

3. That between the dates of March 1986 and May 6, 1987 at least Eleven Hundred dollars (\$1100) worth of work and improvements was done and performed upon this claim not including location work.

4. The work and improvements were made by and at the expense of Manuel M. Canez, owner of said claims, whose address is po box 101 Arivaca, AZ 85601 for the purpose of complying with the laws of the United States pertaining to assessment or annual work.

5. The names of the people employed by the owner to do the work and improvements are

Manuel Canez Jr - Eugene Canez + Dean Canez

6. The work and improvements done were: Lowered Tunnel Floor East of mine shaft 3' in depth & 30' in length - Also Rotary Drilled 2- 2" x 10' Sample Holes

Dated May 8, 1987 Manuel M. Canez
Signature

SUBSCRIBED AND SWORN TO before me, a Notary Public, this 8th day of MAY, 1987,
by MANUEL M. CANEZ.

MY COMMISSION EXPIRES Oct. 15, 1987

Alfredo Romquillo
Notary Public

RECEIVED
B.L.M. AZ STATE OFFICE

NOV 24 1987

8031 2025

7:45 A.M.

PHOENIX, ARIZONA

STATE OF ARIZONA)
COUNTY OF PIMA) ss.
Witness my hand and Official Seal.
Indexed Paged Blotted

I hereby certify that the within instrument was
filed for record in PIMA County,
State of ARIZONA
RICHARD J. KENNEDY
County Recorder
By Deputy

No. 57697
Book 7779 Page 946
Date MAY 7 1986 - 1 00 PM
Request of Manuel Conroy
58298-301
58T

When recorded, mail to: P.O. Box 56
ARIVACA, ARIZ. 85601

RECEIVED

BLM AZ STATE OFFICE

AFFIDAVIT OF PERFORMANCE OF ANNUAL WORK
(Mining Claim)

OCT 3 - 1986

7:45 A.M.

PHOENIX, ARIZONA

STATE OF ARIZONA
County of Pima ss.

- The undersigned being duly sworn according to law deposes and says that he is a citizen of the United States, over eighteen years of age and that all of the facts set forth in this affidavit are true and correct according to the best of his knowledge, information and belief.
- That he is personally acquainted with the following claims. That he, as the owner, is acquainted with the geographical location of the following unpatented mining claims situated in the Corro Colorado Mining District, Pima County, Arizona, recorded in Pima County and with the Bureau of Land Management as follows:

Claim Name	Docket	Page	BLM AMC Serial Number
Arizona	000	542	AMC 58300)
Puertecito	72	540	AMC 58301)
Mercury	3421	146	AMC 58298)
Yellow-Cap	3583	486	AMC 58299)

- That between the dates of May 7, 1985 and May 6, 1986 at least Fifteen Hundred (\$ 1,500.00) worth of work and improvements was done and performed upon this claim, not including location work.
- The work and improvements were made by and at the expense of Manuel Conroy, owner of said claims, whose address is P.O. Box 56 Arivaca, Ariz. for the purpose of complying with the laws of the United States pertaining to assessment or annual work.
- The names of the people employed by the owner to do the work and improvements are Dean Conroy, Manuel Conroy Jr. + Eugene Conroy
- The work and improvements done were:

Drag down + Timbered 8' in Mine Shaft
and also Timbered 20' in Mine Tunnel and
did some repair work to the Road.

Dated May 6, 1986 Manuel Conroy
Signature

SUBSCRIBED AND SWORN TO before me, a Notary Public, this 6th day of May, 19 86
by Manuel Conroy

MY COMMISSION EXPIRES Jan. 21, 1989 Cruz H. Delgado
Notary Public

7779 946

58298 SC

104778

Man

STATE OF ARIZONA
 COUNTY OF PIMA } ss.
 Witness my hand and Official Seal.
 Indexed Paged Blotted

I hereby certify that the within instrument was
 filed for record in _____ County,
 State of _____
RICHARD J. KENNEDY
 County Recorder
 By [Signature]
 Deputy

No. _____
 Book 7609 Page 1233
 Date: AUG 30 '85 - 2:00 PM
 Request of: Manuel Caney
 Fee: 5.00
1.00

When recorded, mail to: P.O. Box 56 Arivaca, Az 85601

AFFIDAVIT OF PERFORMANCE OF ANNUAL WORK
 (Mining Claim)

State of Arizona)
 County of Pima) ss.

Form Sent to DSC

I, Manuel Caney NAME
P.O. Box 56 ADDRESS
Arivaca CITY, Arizona STATE, 85601 ZIP

being first duly sworn according to law, depose and say that I am a citizen of the United States, more than eighteen years of age, and that all of the facts set forth in this affidavit are true and correct according to the best of my knowledge, information and belief:

1. That I am personally acquainted with the mining claim named Mercury - Serial No AMC 58298 + Yellow Cap - Serial No - AMC 58299, situated in the Cerro Colorado Mining District, Pima County, Arizona, the location of which is recorded in the office of the County Recorder of said County in Book 3421 + 3583, Page(s) 146 + 486. Notice of location is posted in Section 36, Township 20 S, Range 10 E.

2. That between the dates of August 22, 1984 and August 22, 1985 at least Two Hundred (\$ 200.00) dollars worth of work and improvements were done and performed upon this claim not including location work;

3. That the work and improvements were made by and at the expense of Manuel Caney, owner(s) of the mine for the purpose of complying with the laws of the United States pertaining to assessments or annual work;

4. That the following individuals were employed to perform the work and improvements alleged herein: Jason Caney + Manuel Caney Jr.

5. The work and improvements performed were Dug Trench 6' x 8' x 8' - 100' west of the Northeast Corner monument

RECEIVED
 B.L.M. AZ STATE OFFICE
 OCT 29 1985
 07:35 A.M.
 PHOENIX, ARIZONA

Dated August 22, 1985 by Manuel Caney SIGNATURE

SUBSCRIBED AND SWORN TO before me, a Notary Public, this 22nd day of August, 1985, by Manuel Caney

MY COMMISSION EXPIRES Jan. 21, 1989 Cruz H. Belgado NOTARY PUBLIC

STATE OF AZ)
 COUNTY OF PIMA) ss.
 Witness my hand and Official Seal.
 Indexed Paged Blotted

I hereby certify that the within instrument was filed for record in _____ County, State of _____

No. 52294
 Book 7527 Page 849
 Date: MAY 6 '85 - 3:00 PM
 Request of: Manuel Caney

RICHARD J. KENNEDY
 County Recorder
 By [Signature] Deputy

Fee: 500 + 100

When recorded, mail to: P.O. Box 56, Arivaca AZ 85601

AFFIDAVIT OF PERFORMANCE OF ANNUAL WORK
 (Mining Claim)

State of Arizona)
 County of Pima) ss.

I, Manuel Caney NAME

P.O. Box 56 ADDRESS

Arivaca CITY, Arizona STATE, 85601 ZIP

being first duly sworn according to law, depose and say that I am a citizen of the United States, more than eighteen years of age, and that all of the facts set forth in this affidavit are true and correct according to the best of my knowledge, information and belief:

1. That I am personally acquainted with the mining claim named Arizona - AMC Serial No. 58300 and Puertecito - AMC Serial No. 58301, situated in the Cerro Colorado Mining District, Pima County, Arizona, the location of which is recorded in the office of the County Recorder of said County in Book 200272, Page(s) 542 & 540. Notice of location is posted in Section 36, Township 20 S, Range 10 E, Base and Meridian;

2. That between the dates of May 7, 1984 and May 6, 1985 at least Eleven Hundred (\$ 1,100.00) dollars worth of work and improvements were done and performed upon this claim not including location work;

3. That the work and improvements were made by and at the expense of Manuel Caney, owner(s) of the mine for the purpose of complying with the laws of the United States pertaining to assessments or annual work;

4. That the following individuals were employed to perform the work and improvements alleged herein: Eugene Caney - Dean Caney - Manny Caney;

5. The work and improvements performed were Dug 6' in mine shaft and also drifted another 12' mine tunnel

RECEIVED
 B.L.M. AZ STATE OFFICE
 OCT 29 1985
 07:45 A.M.
 PHOENIX, ARIZONA

Dated May 6, 1985 Manuel Caney SIGNATURE

SUBSCRIBED AND SWORN TO before me, a Notary Public, this 6 day of May 1985, by Manuel Caney.

MY COMMISSION EXPIRES April 2, 1985 [Signature] NOTARY PUBLIC

58300

STATE OF PIMA)
COUNTY OF) ss.
Witness my hand and Official Seal.
Indexed Paged Blotted

I hereby certify that the within instrument was
filed for record in _____ County,
State of ARIZONA
RICHARD J. KENNEDY
County Recorder

No. 53232
Book 7278 Page 1298
Date: MAY - 8 '84 - 4 00 PM
Request of: Lota Caney
Fee: 5.00 M

When recorded, mail to: Lota Caney - P.O. Box 56, Arivaca, Ariz. - 85601

AFFIDAVIT OF PERFORMANCE OF ANNUAL WORK (Mining Claim)

RECEIVED
B.L.M. STATE OFFICE
NOV 2 1984
8:45 A.M.
PHOENIX, ARIZONA

State of Arizona)
County of Pima) ss.

I, Manuel Caney NAME
P.O. Box 56 ADDRESS
Arivaca CITY, Arizona STATE, 85601 ZIP

being first duly sworn according to law, depose and say that I am a citizen of the United States, more than eighteen years of age, and that all of the facts set forth in this affidavit are true and correct according to the best of my knowledge, information and belief:

1. That I am personally acquainted with the mining claim named Arizona - A.M.C. Serial No. 58300 and Puertecito - A.M.C. Serial No. 58301, situated in the Cerro Colorado Mining District, Pima County, Arizona, the location of which is recorded in the office of the County Recorder of said County in Book 000 2 72, Page(s) 542 + 540. Notice of location is posted in Section 36, Township 20 S, Range 10 E. Base and Meridian;

2. That between the dates of May 6, 1983 and May 7, 1984 at least Twenty Two Hundred (\$ 2,200.00) dollars worth of work and improvements were done and performed upon this claim not including location work;

3. That the work and improvements were made by and at the expense of Manuel Caney, owner(s) of the mine for the purpose of complying with the laws of the United States pertaining to assessments or annual work;

4. That the following individuals were employed to perform the work and improvements alleged herein: Eugene Caney Dean Caney Manny Caney;

5. The work and improvements performed were Timbered 20' Shaft and also drilled 15' in mine tunnel

Dated May 8, 1984 Manuel Caney SIGNATURE

SUBSCRIBED AND SWORN TO before me, a Notary Public, this 8th day of MAY 1984, by MANUEL CANEY

MY COMMISSION EXPIRES January 21, 1985 Cruz H. Delgado NOTARY PUBLIC

58298
100477
rlg

STATE OF AZ
COUNTY OF PIMA
Witness my hand and Official Seal.
Indexed Paged Blotted

I hereby certify that the within instrument was
filed for record in PIMA County,
State of AZ
RICHARD I. KENNEDY
County Recorder

No. 7354 Page 884
Book 7354 Page 884
Date: AUG 24 '84 12:00 PM
Request of: Manuel Caney
Fee: 5.00 + 1.00 *

When recorded, mail to:

AFFIDAVIT OF PERFORMANCE OF ANNUAL WORK (Mining Claim)

RECEIVED
BLM. STATE OFFICE
NOV 2 1984
CLERK
TUCSON, ARIZONA
85601

State of Arizona)
County of Pima) ss.

I, Manuel Caney NAME

* P.O. Box 56 ADDRESS
Arivaca CITY, Arizona STATE, 85601 ZIP

being first duly sworn according to law, depose and say that I am a citizen of the United States, more than eighteen years of age, and that all of the facts set forth in this affidavit are true and correct according to the best of my knowledge, information and belief:

1. That I am personally acquainted with the mining claim named Mercury, Serial No. A.M.C. 58298 + Yellow Cap, Serial No. A.M.C. 58299, situated in the Corra Colorado Mining District, Pima County, Arizona, the location of which is recorded in the office of the County Recorder of said County in Book 3421 + 3583, Page(s) 146 + 486. Notice of location is posted in Section 36, Township 20 S, Range 10 E, Base and Meridian;

2. That between the dates of August 25, 1983 and August 22, 1984 at least Two Hundred (\$ 200.00) dollars worth of work and improvements were done and performed upon this claim not including location work;

3. That the work and improvements were made by and at the expense of Manuel Caney, owner(s) of the mine for the purpose of complying with the laws of the United States pertaining to assessments or annual work;

4. That the following individuals were employed to perform the work and improvements alleged herein; A. Dean Caney + E. Eugene Caney;

5. The work and improvements performed were Rotary Drilled 2-2"x10' Test Holes 100' West of the Northwest Corner Monument

Dated August 22, 1984 Manuel Caney SIGNATURE

SUBSCRIBED AND SWORN TO before me, a Notary Public, this 22nd day of August 19 84, by Manuel Caney

MY COMMISSION EXPIRES Jan. 21, 1985 Cruz H. Belgado NOTARY PUBLIC
My Commission Expires Jan. 21, 1985

58298

STATE OF ARIZONA,

County of PIMA

In Docket No. 704

I hereby certify that the within instrument was filed and recorded AUG 26 '83 1 PM

19 at M.

Page 829

at the request of Manuel Caney

Fee No.: m

96495

When recorded mail to:

Witness my hand and official seal.

RICHARD J. KENNEDY



By [Signature]

Fee: \$ 5.00

AFFIDAVIT OF PERFORMANCE OF ANNUAL WORK

State of Arizona

County of Pima

RECEIVED B.L.M. AZ STATE OFFICE

SEP 29 1983

07:45 A.M. PHOENIX, ARIZONA

1. Manuel Caney

Name

Box 56

Address

Prinaca

City

Arizona

State

85601

Zip

being duly sworn according to law deposes and says that they are a citizen of the United States more than eighteen years of age and that all of the facts set forth in this affidavit are true and correct according to the best of their knowledge, information and belief.

2. That they are personally acquainted with the mining claim named Mercury + Yellow Cap

Serial 710.A.M.C. 58298

situate in the Lower Colorado Mining District,

Pima County, Arizona, the location of which is recorded in the office of the County Recorder of that County in Book 3421 + 3583, Page 146 + 486. Notice of location is posted in Section 36, Township 20S, Range 10E, G&SRB&M.

3. That between the dates of August 24, 1982 and August 25, 1983 at least Two Hundred (\$ 200.00) dollars worth of work and improvements were done and performed upon this claim not including location work.

4. The work and improvements were made by and at the expense of Manuel Caney, owners of the mine for the purpose of complying with the laws of the United States pertaining to assessments or annual work.

5. A. Dean Caney + Juan Caney

were the names of the persons employed by the owner who labored to do the work and improvements.

6. The work and improvements done were Dug 6' x 8' x 10' Hole 75' West of Northeast corner of Claim

Dated 08-25-83

Manuel Caney Signature

Subscribed to and sworn before me, a Notary Public, this 25 day of August 19 83, by Manuel Caney


My Commission expires 24 Aug 1984

Ray A. Lewis Notary Public

58298

STATE OF ARIZONA, } I hereby certify that the within instrument was filed and recorded
County of PIMA } ss. MAY 11 '83-8AM, 19 at M.
In Docket No. 7029, Page 552, At the request of

Fee No.: 50133
Fee: \$ 5.00



When recorded mail to:

Witness my hand and official seal.
RICHARD J. KENNEDY
County Recorder
By Deputy Recorder

AFFIDAVIT OF PERFORMANCE OF ANNUAL WORK

RECEIVED
B.L.M. ALBUQUERQUE OFFICE
SEP 29 1983
07.45 A.M.
PHOENIX, ARIZONA

State of Arizona }
County of Pima } ss

1. Manuel Canoy
Name
D. B. Y 56
Address
Avrae Arizona 85601
City State Zip

being duly sworn according to law deposes and says that they are a citizen of the United States more than eighteen years of age and that all of the facts set forth in this affidavit are true and correct according to the best of their knowledge, information and belief.

2. That they are personally acquainted with the mining claim named Avrae & Puertecito Serial No. A7C 58301 situate in the Coro Colorado Mining District, Pima County, Arizona, the location of which is recorded in the office of the County Recorder of that County in Book 200 + 72, Page 542 + 540. Notice of location is posted in Section 36, Township 20 S, Range 10 E, G&SRB&M.

3. That between the dates of 5-6-82 and 5-6-83 at least Nine Hundred Fifty (\$ 950.00) dollars worth of work and improvements were done and performed upon this claim not including location work.

4. The work and improvements were made by and at the expense of Manuel Canoy, owners of the mine for the purpose of complying with the laws of the United States pertaining to assessments or annual work.


5. Albert Canoy Eugene Canoy Dean Canoy were the names of the persons employed by the owner who labored to do the work and improvements.

6. The work and improvements done were 400' South of the North Center End Monument. Dig 7' x 5' x 12' in existing shaft to a depth of 22' Also tunnelled in 10' East in shaft.

Dated 6 May 83 Manuel Canoy Signature

Subscribed to and sworn before me, a Notary Public, this 6 day of May 19 83, by Manuel Canoy

My Commission expires 24 Aug 84 Roy J. Lewis Notary Public



58298-99 *mail*

STATE OF ARIZONA } ss. I hereby certify that the within instrument was filed and recorded
County of PIMA } AUG 27 1982 - 9 AM M.
In Docket No. 6854 Page 369 at the request of Manuel Caney

Fee No.: 78296

When recorded mail to:
P. O. Box 56
Arivaca, Az. 85601

Witness my hand and official seal.
RICHARD J. KENNEDY
County Recorder
By Manuel Caney
Deputy Recorder

Fee: \$ 5.00

*added
85601*

AFFIDAVIT OF PERFORMANCE OF ANNUAL WORK

RECEIVED
B. L. M. AZ STATE OFFICE
OCT 19 1982
07:45 A. M.
PHOENIX, ARIZONA

State of Arizona }
County of Pima } ss

1. Manuel Caney Name
P.O. Box 56 Address
Arivaca City Arizona State 85601 Zip

being duly sworn according to law deposes and says that they are a citizen of the United States more than eighteen years of age and that all of the facts set forth in this affidavit are true and correct according to the best of their knowledge, information and belief.

2. That they are personally acquainted with the mining claim named Mercury & Yellow-Cap *Serial No. 58299* situate in the Cerro Colorado Mining District, Pima County, Arizona, the location of which is recorded in the office of the County Recorder of that County in Book 3421 + 3583, Page 146 + 196. Notice of location is posted in Section 36, Township 20 S, Range 10 E, G&SRB&M.

3. That between the dates of August 25, 1981 and August 24, 1982 at least Three Hundred (\$ 300.00) dollars worth of work and improvements were done and performed upon this claim not including location work.

4. The work and improvements were made by and at the expense of Manuel Caney, owners of the mine for the purpose of complying with the laws of the United States pertaining to assessments or annual work.

5. Eugene Caney & Manuel Caney Jr. were the names of the persons employed by the owner who labored to do the work and improvements.

6. The work and improvements done were Rotary Drilled 2 Test holes to a depth of 10' & Dug Perpet Trench 5' x 7' x 6'

Dated 08-25-82 Manuel Caney Signature

Subscribed to and sworn before me, a Notary Public, this 25 day of August, 1982, by Manuel Caney


My Commission expires 24 August 1984 Ray A. Lewis Notary Public

(lead 58298) 58300-301

STATE OF ARIZONA, } I hereby certify that the within instrument was filed and recorded
County of PIMA } ss. MAY 7 1982 - 9 35 AM, 19 , at M.
In Docket No. 6776, Page 419, at the request of Manuel Caney

Fee No.: **41379**

When recorded mail to:
P.O. Box 56
Arivaca, Az. 85601



County Recorder

Deputy Recorder

Fee: \$ 3.00 M

Updated by [signature]

AFFIDAVIT OF PERFORMANCE OF ANNUAL WORK

B.L.M. AZ STATE OFFICE

State of Arizona }
County of Pima } ss

OCT 19 1982

07:45 A.M.
PHOENIX, ARIZONA

1. Manuel Caney Name
P.O. Box 56 Address
Arivaca City Arizona State 85601 Zip

being duly sworn according to law deposes and says that they are a citizen of the United States more than eighteen years of age and that all of the facts set forth in this affidavit are true and correct according to the best of their knowledge, information and belief.

2. That they are personally acquainted with the mining claim named Arizona ~~Serial No. ATC 58300~~
Puertecito ~~Serial No. ATC 58301~~ situate in the Cerro Colorado Mining District,
Pima County, Arizona, the location of which is recorded in the office of the County Recorder of that County in Book 600 + 72, Page 542 + 540. Notice of location is posted in Section 36, Township 20 S, Range 10 E, G&SRB&M.

3. That between the dates of 5-7-81 and 5-7-82 at least (\$900.00) dollars worth of work and improvements were done and performed upon this claim not including location work.

4. The work and improvements were made by and at the expense of Manuel Caney, owners of the mine for the purpose of complying with the laws of the United States pertaining to assessments or annual work.

5. Eugene Caney Albert Caney Dean Caney were the names of the persons employed by the owner who labored to do the work and improvements.

6. The work and improvements done were Dug 7' x 5' x 12' in existing shaft 300' S. of the North Center Monument Also Tunnels in 10' in shaft 500' west of the East Center monument of the Puertecito claim

Dated 7 May 1982 Manuel Caney Signature

Subscribed to and sworn before me, a Notary Public, this 7 day of May, 1982, by MANUEL CANEY

My Commission expires 24 Aug 1984 Ray G Lewis Notary Public

6776 PAGE 419


file 58298 - m
5830 | (3)

STATE OF ARIZONA, } I hereby certify that the within instrument was filed and recorded
County of PIMA } ss. AUG 28 '81 - 10 15 AM M.
In Docket No. 6604 Page 576 at the request of Manuel Caney

Fee No.: 91693
ARIZONA STATE OFFICE
BU. LAND MANAGEMENT
OCT 23 1981
7:45 A.M.
PHOENIX, ARIZONA

When recorded mail to:
P.O. Box 56
Arivaca, Az. 85601

Witness my hand and official seal.
RICHARD J. KENNEDY
County Recorder
By [Signature] Deputy Recorder



AFFIDAVIT OF PERFORMANCE OF ANNUAL WORK

State of Arizona }
County of Pima } ss

1. Manuel Caney Name
P.O. Box 56 Address
Arivaca City, Ariz. 85601-0056 State Zip

being duly sworn according to law deposes and says that they are a citizen of the United States more than eighteen years of age and that all of the facts set forth in this affidavit are true and correct according to the best of their knowledge, information and belief.

2. That they are personally acquainted with the mining claim named Mercury + Yellow Cap Serial No. ANC 58299 situate in the Cerro Colorado Mining District, Pima County, Arizona, the location of which is recorded in the office of the County Recorder of that County in Book 3421 + 3583 Page 146 + 486. Notice of location is posted in Section 36, Township 20 S., Range 10 E., G&SRB&M.

3. That between the dates of August 28, 1980 and August 25, 1981 at least Four Hundred (\$ 400.00) dollars worth of work and improvements were done and performed upon this claim not including location work.

4. The work and improvements were made by and at the expense of Manuel M. Caney, owners of the mine for the purpose of complying with the laws of the United States pertaining to assessments or annual work.


5. Alfred D. Caney + Albert Caney were the names of the persons employed by the owner who labored to do the work and improvements.

6. The work and improvements done were Rotary Drilled 2 Sample Holes to a depth of 10' also dug Trench 4'x6'x6'

Dated 8/25/81 Manuel Caney Signature

Subscribed to and sworn before me, a Notary Public, this 25th day of August, 1981, by Manuel Caney

My Commission expires 7/18/85 Pat Reese Notary Public




Man

STATE OF ARIZONA, } ss. I hereby certify that the within instrument is filed and recorded
County of _____, 19____, at _____ M.
In Docket No. 6528, Page 1001, at the request of
Manuel Caney

Fee No.: 50050
Fee: \$ 3.00

When recorded mail to:
P.O. Box 56
Arivaca, Ariz. 85601



AFFIDAVIT OF PERFORMANCE OF ANNUAL WORK

ARIZONA STATE OFFICE
LAND MANAGEMENT
OCT 23 1981
7:45 A.M.
PHOENIX, ARIZONA

State of Arizona }
County of Pima } ss

1. Manuel Caney
Name
P.O. Box 56
Address
Arivaca Arizona 85601
City State Zip

being duly sworn according to law deposes and says that they are a citizen of the United States more than eighteen years of age and that all of the facts set forth in this affidavit are true and correct according to the best of their knowledge, information and belief.

2. That they are personally acquainted with the mining claim named Arizona Puertecito Serial No. A.M.C. 58301 situate in the Cerro Colorado Mining District, Pima County, Arizona, the location of which is recorded in the office of the County Recorder of that County in Book 000 + 72, Page 542 + 540. Notice of location is posted in Section 36, Township 20 S, Range 10 E, G&SRB&M.

3. That between the dates of 5-7-80 and 5-7-81 at least _____ (\$ 800.00) dollars worth of work and improvements were done and performed upon this claim not including location work.

4. The work and improvements were made by and at the expense of Manuel Caney, owners of the mine for the purpose of complying with the laws of the United States pertaining to assessments or annual work.


5. A. Dean Caney - Manny Caney Jr. - Albert Caney were the names of the persons employed by the owner who labored to do the work and improvements.

6. The work and improvements done were Dug + Timbered 7'x5'x20' Shaft + also dug prospect hole 7'x5'x10' @ 100' south of shaft.

Dated May 11, 1981 by Manuel Caney Signature

Subscribed to and sworn before me, a Notary Public, this 11th day of May, 1981 by Manuel Caney

My Commission expires 7/18/81 by Sak Puse Notary Public



AMC 58300 and AMC 58301 ✓
mail

STATE OF ARIZONA }
 COUNTY OF PIMA }
 Witness my hand and Official Seal.

Indexed	Filed	Slotted

I hereby certify that the within instrument was filed for record in Pima County, State of Arizona

JOE SEDARO
County Recorder

No. 054598
 Book 6284 Page 633
 Date: MAY 21 1930 - 2 15 PM
 Request of Ignacio Conroy, Jr.

LIVED
 AZ STATE OFFICE

744 W. Simmons St. Tucson 95725

Affidavit of Labor Performed and Improvements Made

DEC 5 1930

7:45 A.M.
 PHOENIX, ARIZONA

STATE OF ARIZONA }
 County of Pima }

Ignacio Conroy, Jr. Married being duly sworn, deposes and says that he is a citizen of the United States and more than twenty-one years of age, and resides at Tucson, in Pima County, State of Arizona, and is personally acquainted with the mining claim known as Puertecito & Arizona

mining claim, situate in Corona Colorado Mining District, County of Pima, State of Arizona, the location notice of which is recorded in the office of the County Recorder of said County, in Book 22 of Records of Mines, at page 54-55; that between the 7th day of May, A. D. 1925, and the 7th day of May, A. D. 1930, at least 7000 dollars worth of work and improvements were done and performed upon said claim, not including the location work of said claim. Such work and improvements were made by and at the expense of Ignacio Conroy, Jr. & Manuel Conroy

owner of said claim for the purpose of complying with the laws of the United States pertaining to assessment of annual work, and Manuel Conroy, Jr.

were the men employed by said owner and who labored upon said claim, did said work and improvements, the same being as follows, to-wit: Done upon cut 4' x 15'

11' long, largest trench 4' x 15' also made cut 2.5' x 4' overburden in mine shaft

Both claims under lease to Allyn A. Burtchardt & LeRoy J. Burtchardt

Subscribed and sworn to before me this 12 day of May, A. D. 1930

(My commission expires Mar. 24, 1930)
 My Commission Expires Mar. 24, 1930

Notary Public
 6284 633


Puertecito
 9/21/30
 update

AMC 58298-9. mail 23

STATE OF ARIZONA, } ss. I hereby certify that the within instrument was filed and recorded
County of PIMA } AUG 28 1980 4:15 PM, 19 , at M.
In Docket No. 6353, Page 1109, at the request of Manuel Caney

Fee No.: 091212

When recorded mail to:
P.O. Box #56
Arivaca, Ariz. 85601

Witness my hand and official seal.

By Christina Stein
Deputy Recorder

Fee: \$ 3.00

AFFIDAVIT OF PERFORMANCE OF ANNUAL WORK

B.L.M. AZ STATE OFFICE

DEC 5 1980

7:45 A.M.
PHOENIX, ARIZONA

State of Arizona }
County of Pima } ss

1. Manuel Caney Name
P.O. Box # 56 Address
Arivaca Arizona 85601
City State Zip

being duly sworn according to law deposes and says that they are a citizen of the United States more than eighteen years of age and that all of the facts set forth in this affidavit are true and correct according to the best of their knowledge, information and belief.


2. That they are personally acquainted with the mining claim named Mercury + Yellow Gap Serial Number A MC 58-299 situate in the Cerro Colorado Mining District, Pima County, Arizona, the location of which is recorded in the office of the County Recorder of that County in Book 3421+3583 Page 146+486. Notice of location is posted in Section 36, Township 20 S., Range 10 E., G&SRB&M.

3. That between the dates of August 13, 1979 and August 28, 1980 at least Four Hundred (\$ 400.00) dollars worth of work and improvements were done and performed upon this claim not including location work.

4. The work and improvements were made by and at the expense of Manuel Caney, owners of the mine for the purpose of complying with the laws of the United States pertaining to assessments or annual work.

5. Ulfred D. Caney + Albert Caney were the names of the persons employed by the owner who labored to do the work and improvements.

6. The work and improvements done were Dug Prospect Trench 10' x 6' x 4'



Dated Aug 28 1980 Manuel Caney Signature

Subscribed to and sworn before me, a Notary Public, this 28th day of August, 1980 by MANUEL CAUEZ

My Commission expires 6/14/82 Paula J. Beh Notary Public

6353 PAGE 1109

A MC

58298

Aug 30, 1979

Mercury, 58298 4 claims

Yellow Cap, 58299 \$20.00

Arizona Mine, 58300

Puertestito's mine 58301

Manuel M. Caney, et al

General Delivery

Arivaca, AZ 85601

by certify that the within
ment was filed for record
a County, State of Arizona

097396


6094 1090
AUG 17 1979 3:20 PM

Witness my hand and Official Seal.

IDA MAE SMITH
County Recorder

Date: Request of: Manuel M. Conroy

Indexed B	Paged S	Blotted	FILE
AUG 30 3 26 PM '79			



Fee: 3.00

FORM 4-13 PHOENIX, ARIZONA

Affidavit of Labor Performed and Improvements Made

STATE OF ARIZONA, }
County of Pima } ss.

Manuel M. Conroy being duly sworn, deposes and

says that he is a citizen of the United States and more than twenty - one years of age, and resides at Tucson in Pima County, State of Arizona, and is personally acquainted with the mining claim known as The Mercury + The Yellow Cap

mining claim, situate in Cerro Colorado

Mining District, County of Pima, State of Arizona, the location notice of which is recorded in the office of the County Recorder of said County, in Book 3421-3583 of Records of Mines, at page 146-486, that between the 29th day of August, A. D. 19 78,

and the 13 day of August A. D. 19 79, at least \$400.00

dollars worth of work and improvements were done and performed upon said claim, not including the location work of said claim. Such work and improvements were made by and at the expense of Manuel M. Conroy

owner _____ of said claim for the purpose of complying with the laws of the United States pertaining to assessment of annual work, and Albert Conroy

were the men employed by said owner _____ and who labored upon said claim, did said work and improvements, the same being as follows, to-wit: Sunk @ 8' in main

Shaft + Re-~~ment~~ ^{Monuments} claims

Manuel M. Conroy
Subscribed and sworn to before me this 13th day of August A. D. 19 79.
Hamilton M. Warr



FILED 50200

6094

STATE OF ARIZONA
COUNTY OF PIMA

I hereby certify that the within
document was filed for record
in a County, State of Arizona

No. **097396**
6094 *1090*
Date: **AUG 17 1979** *3:30 PM*
Request of: *Manuel M. Conroy*
Fee: *3.00*

Witness my hand and Official Seal.

RECEIVED

Indexed B.	Page 3	State	Office

Aug 30 3 25 PM '79

FORM 4-18 PHOENIX, ARIZONA

IDA MAE SMITH
County Recorder
PIMA COUNTY
ARIZONA
By: *[Signature]*
Deputy

Affidavit of Labor Performed and Improvements Made

STATE OF ARIZONA, }
County of Pima } ss.


Manuel M. Conroy being duly sworn, deposes and
says that he is a citizen of the United States and more than twenty - one years of age, and resides
at Tucson in Pima County, State of Arizona, and is personally
acquainted with the mining claim known as The Mercury + The Yellow Cap

mining claim, situate in Cerro Colorado
Mining District, County of Pima, State of Arizona, the location notice of which
is recorded in the office of the County Recorder of said County, in Book 3421-3585 of Records of
Mines, at page 146-486, that between the 29th day of August, A. D. 19 78,
and the 13 day of August A. D. 19 79, at least \$400.00

dollars worth of work and improvements were
done and performed upon said claim, not including the location work of said claim. Such work and
improvements were made by and at the expense of Manuel M. Conroy

owner _____ of said claim for the purpose of complying with the laws of the United States
pertaining to assessment of annual work, and Albert Conroy

were the men employed by said owner _____ and who labored upon said claim, did said work and
improvements, the same being as follows, to-wit: Sunk @ 8' in Main
Shaft + Re-Monuments claims



Subscribed and sworn to before me this 13th day of August A. D. 19 79.
Manuel M. Conroy
Hamilton Miller

P M C 50200

6094-100

RECEIVED
CLERK'S OFFICE
MAY 30 3 26 PM '79
PHOENIX, ARIZONA

STATE OF ARIZONA }
COUNTY OF PIMA }
Witness my hand and Official Seal.

I hereby certify that the within instrument was filed for record in this County, State of Arizona

No. 051531

Book 6022 Page 714-715
Date MAY 7 1979 - 11:20 AM
Request of: Ignacia Canez

Indexed	Page	Blotted

IDA M. SMYTH
County Recorder
PIMA COUNTY

744 West Sammons 85705
Deputy
Ignacia Canez
Fee: 3.00

Affidavit of Labor Performed and Improvements Made

STATE OF ARIZONA, }
County of Pima }

Ignacio Canez Jr

being duly sworn, deposes and says that he is a citizen of the United States and more than twenty-one years of age, and resides at Tucson in Pima County, State of Arizona, and is personally acquainted with the mining claim known as The Arizona Mine and Puertacito Mine

mining claim, situate in Cerro Colorado

Mining District, County of Pima, State of Arizona, the location notice of which

is recorded in the office of the County Recorder of said County, in Book 000472 of Records of Mines, at page 542-589; that between the 1st day of May, A. D. 1979,

and the 30th day of April, A. D. 1980, at least Seven Hundred and Fifty and no/100 (\$750.00) dollars worth of work and improvements were

done and performed upon said claim, not including the location work of said claim. Such work and improvements were made by and at the expense of Ignacio Canez, Jr.

Book 6022 Page 714

NOTICE!!

These documents have been scanned!

Do not place un-scanned documents beneath this notice!

Do not remove this notice from this file!

GPO Jacket No. 560-102
Print Order 61549
Rise Business Services, LLC
Job=AZ15 9/17/2019



Box Number= AZ15256



Claim Begin-End: AMC058298-AMC058301

5 Miscellaneous



AZ15256-1

AMC058298-AMC060025

**NO
DOCUMENTS
FOUND**

NO DOCUMENTS FOUND
NO DOCUMENTS FOUND

NOTICE!!

These documents have been scanned!

Do not place un-scanned documents beneath this notice!

Do not remove this notice from this file!

GPO Jacket No. 560-102
Print Order 61549
Rise Business Services, LLC
Job=AZ15 9/17/2019



Box Number= AZ15256



Claim Begin-End: AMC058298-AMC058301

6 Location Notices-Amendments and Supporting Documents



AZ15256-1 AMC058298-AMC060025

RECEIVED
BIRMINGHAM STATE OFFICE
AUG 30 3 26 PM '79
BIRMINGHAM, ARIZONA

Notice of Mining Location

LODE CLAIM

TO ALL WHOM IT MAY CONCERN:

This Mining Claim, the name of which is the Purificacion Mine
Mining Claim, situate on lands belonging to the United States of America, and in which there are
valuable mineral deposits, was entered upon and located for the purpose of exploration and purchase
by Ygnacio Ganez, Jr.

the undersigned, on the 16 day of November, 1938.

The length of this claim is one Thousand five Hundred feet, and 1
claim 750 feet feet, in a Eastward direction
and 750 feet, in a Western direction
from the center of the discovery shaft, at which this notice is posted, lengthwise of the claim, together
with 300 feet in width of the surface grounds, on each side of
the center of the said claim.

The general course of the lode deposit and premises is from the East to the
West.

The claim is situated and located in the Cerro Colorado Mining District, in
Pima County, in the State of Arizona, about 2/4 mile Southern in a
Southern direction from Cerro Colorado.

The surface boundaries of the claim are marked upon the ground as follows: Beginning at
four feet high monument

at a point in a North West direction 750
feet from the discovery shaft (at which this notice is posted), being in the center of the
mine west end line of said claim, thence 750
feet to a Eastern Direction, being the East
corner of said claim; thence 300 feet
to a Western..., being at the South West
corner of said claim; thence 300 feet to a South..
at the center of the mine end
of said claim; thence 300 feet to a South...
being at the South End corner of said claim;
thence 750 feet to a North East...
at the West corner of
said claim, thence 750 feet to the place of beginning.

Dated and posted on the grounds this 16 day of November, 1938

Ygnacio Ganez, Jr.
Jose Ganez
Juan Ganez

Filed and recorded at request of Ygnacio Ganez, Jr. Feb 7 at 12:53 PM 1939

#1273

COMPARED
Read by M
Read to M

Anna Sullinger, County Recorder
By Nancy E. Huntman, Deputy

MAILED IN A MC
A M
58798

Notice of Mining Location

LODE CLAIM

TO ALL WHOM IT MAY CONCERN:

AUG 30 3 25 PM '70

This Mining Claim, the name of which is the Mercury

Mining Claim, situate on land belonging to the United States of America, and in which there are valuable mineral deposits, was entered upon and located for the purpose of exploration and purchase by

Manuel Cany + John Cany + George Cany Citizens of United States

(Locator must insert either "A Citizen of the United States," or "Who has declared his intention to become a Citizen of the United States.")
the undersigned, on the 18th day of January, 1969.

The length of this claim is 1500 feet and we claim 500 feet in a Northwesterly direction and 1000 feet in a Southerly direction from the center of the discovery shaft, at which this notice is posted, lengthwise of the claim together with 300 feet in width of the surface grounds, on each side of the center of said claim. The general course of the lode deposit and premises is from the North to the South.

The claim is situated and located in the Cerro Colorado Mining District, in Pima county, in the State of Arizona, about 1 1/2 miles in a Southerly direction from Cerro Colorado adjacent to the Southerly Ends of Pueteciv + Arizona Mining Claims

The surface boundaries of the claim are marked upon the ground as follows:

Beginning at Stone Monument at a point in a Southerly direction 1000 feet from the discovery shaft (at which this notice is posted), being in the center of the South end line of said claim; thence 300 feet to a Stone Monument, being the South east corner of said claim; thence 1500 feet to a Stone Monument being at the North east corner of said claim; thence 300 feet to a Stone Monument at the center of the North end of this claim; thence 300 feet to a Stone Monument, being at the North west corner of said claim; thence 1500 feet to a Stone Monument at the South west corner of said claim; thence 300 feet to the place of beginning.

Dated and posted on the ground this 18th day of January, 1969.

John W. A. O'Wally
Witness

Manuel M. Cany
John M. Cany
George Cany
Locator(s)

STATE OF ARIZONA }
COUNTY OF PIMA } ss.

5567

Witness my hand and official seal the day and year aforesaid.

ANNA SULLINGER

County Recorder.

By Thomas J. Meisner
Deputy Recorder.

I hereby certify that the within instrument was filed and recorded at request of Manuel Cany

1969 JAN 28 AM 10 19

on _____ at _____ M, Docket 3421

Fee \$1.00

Indexed	Photostat Compared	Blotted
		<u>CM</u>

Page 146

BOOK 3421 PAGE 146

Mail: 719 W. Simmona (85705) Tucson Arizona

A MC 58298

Witness my hand and Official Seal.

ANNA SULLINGER,
County Recorder

Indexed	Paged	Filed
AUG 30	J 25 PM	1969

Norma Meisner
Deputy

W. Ammon 85105

Notice of Mining Location

LODE CLAIM

TO ALL WHOM IT MAY CONCERN:

This Mining Claim, the name of which is the Yellow Cap Mining Claim, situate on lands belonging to the United States of America, and in which there are valuable mineral deposits, was entered upon and located for the purpose of exploration and purchase by Manuel Caney - John Caney Citizens of the United States.

(Locator must insert either "a citizen of the United States" or "who has declared his intention of becoming a citizen of the United States.")

the undersigned, on the 15th day of September, 1969

The length of this claim is 1500' feet, and we claim 500' feet, in a Northerly direction and 1000' feet in a Southerly direction from the center of the discovery shaft, at which this notice is posted, lengthwise of the claim, together with 300' feet in width of the surface grounds, on each side of the center of said claim. The general course of the lode deposit and premises is from the North to the South

The claim is situated and located in the Cerro Colorado Mining District, in Pima County, in the State of Arizona, about 1 1/2 miles in a Southwesterly direction from Cerro Colorado adjacent to the southeasterly side of the Mercury Mining Claim

The surface boundaries of the claim are marked upon the ground as follows: Beginning at a stone monument

at a point in a Northerly direction 500' feet from the discovery shaft (at which this notice is posted), being in the center of the North end line of said claim; thence 300' feet to a Stone Monument, being the Northeast corner of said claim; thence 1500' feet to a Stone Monument, being at the Southeast corner of said claim; thence 300' feet to a Stone Monument at the center of the South end of said claim; thence 300' feet to a Stone Monument being at the Southwest corner of said claim; thence 1500' feet to a Stone Monument at the Northwest corner of said claim; thence 300' feet to the place of beginning.

Dated and posted on the grounds this 14th day of September, 1969

Manuel Caney
John Caney

A MC 58299

MAP FILED IN A MC A MC 58298

RECEIVED
 B. L. STATE OFFICE
 PHOENIX, ARIZONA
 AUG 30 3 26 PM '79

STATE OF ARIZONA }
 COUNTY OF PIMA }
 Witness my hand and Official Seal.

I hereby certify that the within instrument was filed for record in this County, State of Arizona

No. **051531**
 Book 6022 Page 714-715
 Date: **MAY 7 1979 - 11 20 AM**
 Request of: Ignacio Canez

Indexed	Paged	Blotted

IDA MAE SMYTH
 County Recorder
 PIMA COUNTY
 ARIZONA

Ida Mae Smyth
 Deputy
 744 West Simmon 85705

Fee: 3.00

Affidavit of Labor Performed and Improvements Made

STATE OF ARIZONA, }
 County of Pima }
 Ignacio Canez Jr

being duly sworn, deposes and says that he is a citizen of the United States and more than twenty-one years of age, and resides at Tucson in Pima County, State of Arizona, and is personally acquainted with the mining claim known as The Arizona Mine and Puertacito Mine

mining claim, situate in Cerro Colorado Mining District, County of Pima, State of Arizona, the location notice of which is recorded in the office of the County Recorder of said County, in Book 000472 of Records of Mines, at page 542-589; that between the 1st day of May, A. D. 1979, and the 30th day of April, A. D. 1980, at least Seven Hundred and Fifty and no/100 (\$750.00) dollars worth of work and improvements were done and performed upon said claim, not including the location work of said claim. Such work and improvements were made by and at the expense of Ignacio Canez, Jr.

Book 6022 Page 714

A MC 58300

Notice of Mining Location

LODE CLAIM

RECEIVED
B. I. M. AZ STATE OFFICE

AUG 30 3 26 PM '79

TO ALL WHOM IT MAY CONCERN:

This Mining Claim, the name of which is the Arizona Mine Mining Claim, situate on lands belonging to the United States of America, and in which there are valuable mineral deposits, was entered upon and located for the purpose of exploration and purchase by Ignacio A. Cañez Jr. a Citizen of the United States Juan Cañez and Jose Cañez, Citizens of the United States,

the undersigned, on the First day of July, 1938.

The length of this claim is Fifteen Hundred feet, and Wa claim Five Hundred feet in a Northerly direction and One Thousand feet in a Southerly direction from the center of the discovery shaft, at which this notice is posted, lengthwise of the claim, together with Three Hundred feet in width of the surface grounds, on each side of the center of the said claim.

The general course of the lode deposit and premises is from the North to the South.

The claim is situated and located in the Cerro Colorado Mining District, in Pima County, in the State of Arizona, about One Mile in a Southeasterly direction from Cerro Colorado Mine and Nine Mile in a Northeasterly direction from the town of Arivaca.

The surface boundaries of the claim are marked upon the ground as follows: Beginning at Stone Monument four feet high at a point in a Northerly direction 500 feet from the discovery shaft (at which this notice is posted) being in the center of the North end line of said claim, thence Easterly 300 feet to a Stone Monument being the Northeast corner of said claim; thence Southerly 1500 feet to a Stone Monument being at the Southeast corner of said claim; thence Westerly 300 feet to a Stone Monument at the center of the South end of said claim; thence Westerly 300 feet to a Stone Monument being at the Southwest corner of said claim; thence Northerly 1500 feet to a Stone Monument at the Northwest corner of said claim, thence Easterly 300 feet to the place of beginning.

Dated and posted on the grounds this First day of July, 1938.

Ignacio A. Cañez Jr.

Juan A. Cañez

Jose A. Cañez

Filed and recorded at request of Ignacio A. Cañez Jr. Jul 11 9-57 AM 1938

#7528

Mabel B. Cooper, County Recorder

By [Signature] Deputy

A MC 58300
MAP FILED IN A MC
A MC 58298

STATE OF ARIZONA,

County of PIMA

I hereby certify that the within instrument was filed and recorded AUG 24 1979 - 11:05 AM, 1979, at _____ M.

RECEIVED
B.L.M. AZ STATE OFFICE
100359

In Docket No. 6099, Page 851, at the request of Manuel Canez

AUG 30 3 26 PM '79


Indexed:
PHOENIX, ARIZONA
Compared:

When recorded mail to:

5231 S. Hampton
85706

Tucson, Ariz.

Witness my hand and official seal.



By Kate Deputy Recorder

Photostated:

Fee: \$ 3.00

I.R.S.: \$ _____

Quit-Claim Deed

For the consideration of Ten Dollars, and other valuable considerations, I or we,
Juan Canez and Dolores Canez, husband and wife,

hereby quit-claim to

Manuel Canez and Letha Canez, husband and wife,

all right, title, or interest in the following real property situated in Pima County, Arizona:

ARIZONA MINE, Located in the Cero Colorado Mining District,
Pima County, Arizona.

Per notice of Mining location recorded in Book 000 of records
Of Mines at page 542.

Parent's to son Manuel Canez

A MC 58300

Dated this 23 day of August, 1979

Juan A Canez

JUAN CANEZ


Dolores Canez

DOLORES CANEZ

This instrument was acknowledged before me this 23rd
day of August, 1979, by

Juan Canez and Dolores Canez,
husband and wife.

STATE OF ARIZONA }
County of Pima } ss.



My commission will expire

July 10th 1980

Walton Miller

Notary Public.

RECEIVED
B.L.M. AZ STATE OFFICE
AUG 30 3 26 PM '79
PHOENIX, ARIZONA



T. 20 S.

R. 10 E

1
4

5293.20'

